







C. R. SHERMAN & CO.,

(SUCCESSORS TO J. KEHEW,) AT THEIR

NAVIGATION STORE,

49 North Water, Corner of William Street,

NEW BEDFORD,

HAVE FOR SALE ALL THE VARIOUS KINDS OF

Nautical, Optical and Mathematical

INSTRUMENTS,


NAUTICAL BOOKS, STATIONERY, &c., &c.,

At Wholesale and Retail; and as complete an assortment of

CHARTS,

Of all parts of the World Visited by Whalemen as is required to make a complete

NAVIGATION ESTABLISHMENT.



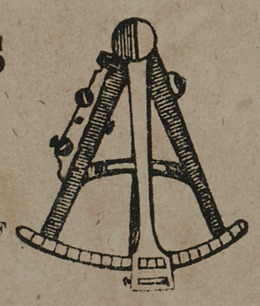
ALL INSTRUMENTS

—FOR—

REPAIRS,

WILL RECEIVE THE PERSONAL ATTENTION OF

THE PROPRIETORS.



CHAS. R. SHERMAN. WENDALL MACY.

Bark Swallow F


THE KENDALL WHALING MUSEUM
Sharon, Massachusetts USA

Willard. W. Rider Newport N. H.
Master of the Bark Swallow of ~~Hooked~~
Newbedford Mass Sailed June 29th 1869
Bound to the Indian Ocean on a Spirm whale
Voyage

June 8th 1870 Bark Swallow Cruising Of
Ball Island three Hundred bbls of Oil
on bord all told

Amos C Chase
2220 Madison St
Philadelphia

Hiram C. Hall ~~Hooked~~
Concord N. H.
No. 15. Wall St

May 22d Lat 15-30 S Long 10.45 E

Hiram C. Hall
Lowell
Mass
280 Andover St

Hiram C. Hall
Concord N H
18 Hayet St

5
11

1918
1823
1873
1891

1891
1873
1823
1918

5 Copies 3 Born

April 18. $26.00
19 29.50
35.00

Abstract of the Mermaids Whales
Sperm Whales

June 8th 1880 — Lat 35.00 N Long 60.00 W
" 29th " 36.20 " 44.38
" 30th " 36.25 " 44.40
July 18th " 34.33 " 42.00
" 24th " 35.47 " 42.38
Aug 3d " 34.31 " 41.32
" 4th " 34-31 " 41-32
Sept 4th " 34.40 " 41.16
" 13th " 34.15 " 41.28
" 26th " 34.30 " 41.25
Oct 2d " 32-41 39-10

~~South River Plate~~

~~Jan 8th Lat S 32.24 S Long 48.52 W~~
~~" 13th 32-22 " 48.14~~

River Plate

Dec 31st South Lat Lat
32.21.S 47.44 W
Jan 1st " 32.56 " 47.16
2d " 32.46 " 47.42
8 " 32-25 48-52
19th " 32-22 48-19
March 27th " 21-18 10.04 East

July 28th 18.81 35 20 N 51.15 W

20th Spoke the Steamer Bedoa

Aug 1st Spoke big the english Bark
Dora Bound to Bristol

Mermaid Western Ground

Sperm Whales

1881				
July 28th	Lat N	35.20	"	Long W 51-15
Aug 5th		34-19	"	49-40
" 10th		34-54	"	47-24
" 16th		35-30	"	47-30
" 24th		35-24	"	46-50
Sept 1st		34-44	"	51 30
" 25th		34.30		47 00
Oct 5th		35-34		48-00
" 17th		34-40		39-50
Nov 24		24 13		22 30
Jan 20th	1882	34 28 S		51-09
" 23rd		35 30		51 26
March 19		21 20		38 40

May 28th 1882	34-30 N		33-44 W
July 16th	33-55		43 00
Sept 13th	40-35		35-00
" 14	40-35		35-00
" 19th	Off	St Lucas	
Oct 21st	34-37		60-39 W

Dec 1st 1878

Saw two Large Ice Bergs
Lat 47.30 S. Long 59.22 W

KWM

Bark Swallow of Newbedford

Oct 14th 1869

Thursday this day commences with light breaze from S S W ship heading S E eight sails in sight at 10 Oclock A M raze a lone Sperm Whale lowed the Boats S. Boat struck killed and took him a long side at 4 P M layed by him all night so ends this day

Lat 5.15 N. Long 2400 W

Friday 15th this day begins with a calm and hazy rain at day light commenced cutting at 4 P M finished cutting it rained hard all night so ends this day brook one blubber hook

Saturday 16th this day begins with light breaze from S E ship heading S S W imployed in bayling hazy rain squalls so ends this day

Lat 5 38 N Long 24 14 W

Sunday 17th this day begins with light bapling breazes and rain imployed in boyling so ends this day

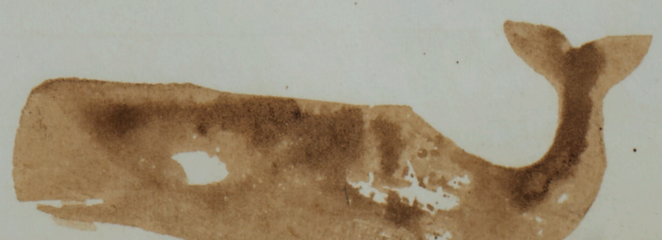
Monday 18th this day begins with light bapling breaze and rain finshed boyling so ends this day

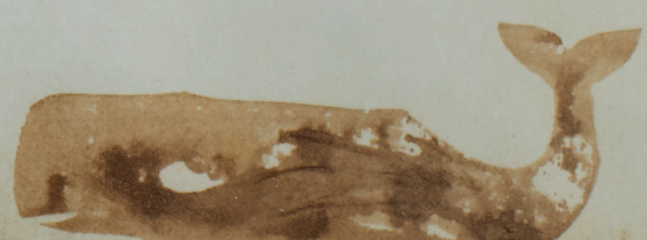
Lat 5.05 N Long 2453 W

Tuesday 19th this day begins with light breaze from S ship on dif tacks so ends this day

Lat 4.40 N. Long 2359 W

Wednesday 20th this day begins with light bapling winds and thick weather at 10 A M saw a school of small whales lowed the Boats S and B. Boats struck killed and took a long side cut one of them in and let the lay a long side over night so ends this day





RWM

Bark Swallow of Newbedford

Oct 14th 1869

Thursday This day commences with light breaze from S S W ship heading S & eight sails in sight at 10 Oclock A M raze a lone Sperm Whale loned the Boats S. Boat struck killed and took him a long side at 4 P M bayed by him all night so ends this day

Lat 5.15 N. Long 2400 W

Friday 15th

This day begins with a calm and rainy at day light commenced cutting at 4 P M finished cutting it rained hard all night so ends this day brook one blubber hook

Saturday 16th this day begins with light breaze from S E ship heading S S W imployed in bayling rainy squalls so ends this day

Lat 5 38 N Long 24 14 W

Sunday 17th

This day begins with light bayling breazes and rain imployed in bayling so ends this day

Monday 18th

This day begins with light bayling breaze and rain finished bayling so ends this day

Lat 5.05 N Long 24 53 W

Tuesday 19th this day begins with light breaze from S ship on dif tacks so ends this days

Lat 4.40 N. Long 23 59 W

Wednesday 20th this day begins with light bayling winds and thick weather at 10 A M saw a school of small whales loned the Boats L and B. Boats struck killed and took a long side cut one of them in and let the lay a long side over night so ends this day



Oct 1869 W. W. Rider

Thursday 21

this day begins with light baffling breazes sut in the whale and commenc boyling so ends this day

Friday 22d

this day begins with strong and rain from S ship on dif tacks finished boyling

Lat 42.5 N Long 223.8 W

Saturday 23d

this day begins with fresh breaze and rain from S ship on dif tacks so ends this day

Monday 25th

this day begins with fine weather and moderate breaze from S ship heading E & S E so ends this day imployed in stowing down Oil in the hatch

Lat 39.2 N Long 190.0 W

Tuesday 26

this day begins with light breaze from S ship heading E & E mid and later part the same so ends

Lat 25.0 N Long 185.2 W

Wednesday 27th

this day begins with strong breaze from S ship heading W S W mid the same so ends this day

Lat 00.10 N Long 228.4 W

Thursday 28th

this day begins with strong breaze from S ship heading W S W mid and later part the same so ends

Lat 22.0 S Long 240.5 W

Bark Swallow to Newbedford Mass

November 1st

Monday 1st this day begins with moderate breaze from E & E & ship heading S mid and later part the same Lat 95 7 S Long 24.20 W

Tuesday 2d this day begins with fresh breaze from S E ship heading S & W mid the same

Later 12.43 Long 24.40

Sunday 14th this day begins with a calm and thick fog saw Blackfish so ends

Lat 36.00 S Long 22.00 W

Monday 15th

this day begins with strong gale from N W steering S & W under close reef main topsail so ends this day

Lat 37.00 S Long 22.25 W

Tuesday 16th

this day begins with fresh gale from W & W W ship heading S W under close main topsail so ends this day

Lat 38.00 S Long 22 23 W

Wednesday 17th

this day begins with fresh gale and rain from W mid light had harey hail squalls later part strong breaze from W ship heading N & W

Lat 38.13 S Long 22 12 W

Thursday 18th

this day begins with strong breaze from W ship on dif tack ship under dubble reef topsails so ends this day

Lat 37.28 S Long 22.26

Friday 19th

this day begins with strong breaze from W ship heading N W & W under dubble reef topsails saw sum finbacks so ends this day

Lat 27.00 S Long 23 01 W

12 13

J. Willard W. Crider Master

Nov 20th 1869.

Saturday 20th This day commences with moderate breaze from W. ship on dif tacks under all sail imployed in braking out water and flour saw one finback so ends this day

Lat 36.23 S. Long 23.27 W

Dec 25

Sunday



This day begins moderate breaze from W. at 9 Am saw two Rite Whales going to the S loned and got nothing later part blowing from N W so ends

Lat 38.54 S Long 23.00 W

Monday 26th this day begins with fresh gale from N ship under dubble reef main topsail heading E & E so ends this day

Tuesday 27th this day begins with fresh gale and rain from N ship heading E & E under close reef main topsail so ends this day

Wedensday 28th this day begins with breaze from W. & W steering N & W ship under all sail saw sum finbacks

Lat 38.55 Long 29.13 W

Friday 10th this day begins with a cairn mid lite breaze from N W saw three rite whales going to the S E loned and chased got nothing so ends

Lat 38.45 Long 22.40



Sunday 12th this day begins with light breaze from N W steaning S S W at noon saw two rite whales going quick to the N loned and chased no chance so ends this day

Lat 38.45 S Long 23.12 W



Dec 18th

Sat



This day begins with light breaze from N W
Ship heading N E saw two Sperm Whales after
dark so ends this day
Lat 39.56 S Long 23.12 W

Sunday 19th



This day begins with a cam after noon nice
breaze from N E steaning N W saw a Sperm
Whale going quick to the S W lowed and
the S. Boat darted bent the iron all up
and dident get fast so ends
Lat 39.17 S Long 23.42 W

Thursday 23



This day begins with strong breaze from N W saw
nine whales lowed and chased darted slight
chance after supper lowed again got nothing
the Herald in sight so ends this day
Lat 38 20 Long 22.30 W

Friday 24

This day begins with strong breaze from
N W ship on dif tacks spoke the Bark Herald
Capt Stanges so ends this day

Saturday

Saday 25th This day begins ~~so~~ with fresh gale
and rain ship under close reef main
topsail so ends this day

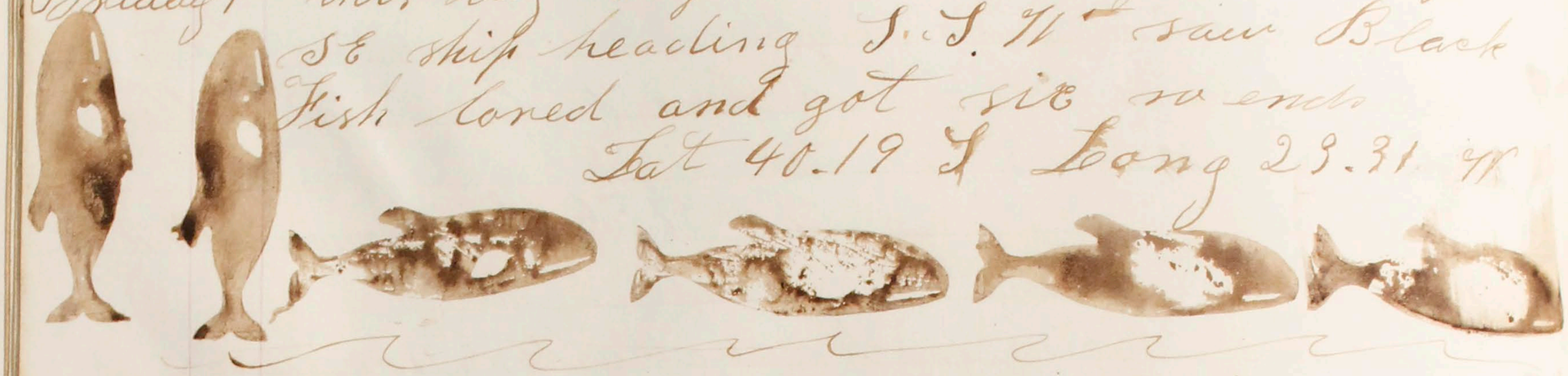
Sunday 26

This day begins with fresh gale from
N W ship heading N W under close
reef main topsail spoke the Bark
Mercury Capt Ripley the Bk Bark
Herald in sight so ends this day

Jan 7th 1870

Friday 7th This day begins with light breaze SE ship heading S. S. W. saw Black Fish lowed and got six no ends

Lat 40.19 S Long 23.31 W



Satday 8th this day begins with fresh breaze from N E Steaning S S W implaged in sneicing Black Fish Blubber and braking out Water so ends this day

Lat 41.40 S. Long 23.56

Sunday 9th This day begins with fresh breaze from W S W Steaning E mid light breaze from N Steaning E by E so ends

Lat 42.10 S. Long 22.40 W

Monday 10th

this day begins with light breaze and rain from N Steaning E by E mid strong breaze from N E implaged in boyling Black Fish so ends this day

Monday 17 " This day begins with light breaze from S Ship laying of and on at Tristen Island got sum potatoes at dark strong breaze from N W Steaning S E

so ends this day

February 4th 1870

Friday 4th this day begins with strong breaze from N Steaning
& at 4 Pm. rased Prince Edwards Island later
part fresh gale from N Ship under closte main
topsail so ends this day

Saturday 5th this day begins with fresh gale and thick fogg
ship under closte reef main topsail later part
moderate breaze from N and thick fog
so ends this day

Sunday 6th this day begins with light breaze and thick
fog from N E mid and later strong breaze and
rain so ends this day

Monday 7th this day begins with light breaze and thick fog
mid strong breaze from W N W stood in shore
and and landed on the E. side of the island
saw a hut and fog works nobody thare
but a Cat and a Dog later part fine
weather and moderate breaze from N W
steaning S E by E so ends this day

Tuesday 8th
this day begins with moderate breaze from
N W steaning ~~the~~ S E by E mid and later
part the same so ends this day.
Lat 46.37 E Long 41.24 W

Wednesday 9th
this day begins with moderate breaze from N W
steaning S E by E so ends this day
Lat 46.32 W Long 45.47 E

Thursday 10th
this day begins with light breaze from N W
steaning S E by E so ends this day
Lat 46.16 W Long 49.00 E

Friday 11th this day begins with a carse hog Island
in sight baring S E 15 miles distent saw
nite whales loved and chased got
nothing two sails in sight
so ends this day

R

On Feb 12 1870 Remarks on Board Bark Swallow

Saturday 12 this day begins with light breaze from E at 6 Oclock Pm. saw Rite Whales two of them loned the Boats and chased lost run of them came a board Hog Island Baring SE 15 miles distent two sails in sight so ends this day



Sunday 13th this day begins with light breaze from SE saw Whales loned Struck kiled and took him a long side at 2 Pm commenced cutting at 7 finished cutting spoke the Bark China Capt Gifford five sails in sight later part strong breaze and rain from SE so ends this day



Monday 14th this day begins with fresh breaze from NW commenced boyling saw Whales loned and never saw the Whales after we loned ship between Hog and Apossels Island at 11 Pm cooled down fresh gale from NW ship on the N tack so ends this day

On Tuesday 15th this day begins with fresh gale from NW ship heading NNE mid heavy gale from WNW ship heading N under close reef main topsail at 3 P.m. shiped a heavy sea stove the two quarter Boates and one new Boat over head brake both of the bares to the Starboard af. 4 Pm. commenced moderating so ends this day

Wednesday 16th this day begins with Strong breaze from NW ship heading NNE mid Strong breaze from N ship heading ~~NW~~ WNW commenced boyling at 3 P.m. cooled down Strong breaze and rain and thick fog

Feb 17th 1870

Thursday 17th this day begins with light from W ship heading N & W
mid ware employed in bayling later part fresh breaze
from N Steering S.W at sundown nased Hog Is
so ends this day

Friday 18th this day begins with strong breaze thick fog and rain
from N & E finished bayling at day light in the
morning mid and later part the same
so ends this day

Saturday 19th this day begins with a carm mid the same Hog Is
bearing S. 7 miles of spoke the Bark J. P. West
Whaling later part Strong breaze from N W
ship on dif tacks so ends this day
Ps employed in Stowing down



Sunday 20th this day begins with strong breaze from N W
mid strong gale from W ship heading N & W
under close reef main topsail later part
Strong breaze from N ship heading W.
so ends this day

Monday 21st this day begins with Strong dubble reef topsail
breaze from N ship heading W & W the
land in sight
so ends this day



Tuesday 22d this day begins with fresh breaze from
N W mid the same spoke the Bark Harald
saw Whales lowed and chased Hog Is
bearing E 15 miles so ends this day



Wednesday 23d this day begins with light breaze and
thick fogg saw 1 Whale to thick to lowe
so ends this day

Thursday 24th this day begins with a carm and thick fog
mid and later part the same employed
in repairing the S Boat so ends this day

Friday 25th this day begins with moderate breaze
and thick fog from N E mid fog let up a few
minets saw Hog I bearing S E 15 miles
so ends this day

ans
Feb 26th 1870
Saturday 26th this day begins with Thick fog and
fresh breaze from N E mid Strong breaze
breaze and Thick fog and rain from N E
ship under dubble reef main topsail later
part moderate breaze and clear weather
from N W so ends this day

Sunday 27th this day begins with moderate breaze
from N W stood in to Hog Is. saw nothing
but finbacks saw plenty of them every
day at 3 P m. Strong breaze from
N N E dubbled reefed the topsails
and took in the coces the land baring
S E 20 miles distent the ship heading
E so ends this day


Monday 28th this day begins with Strong breaze
from N ship on dif tacks mid moderate
breaze from N spoke the Adline
Capt Mannin 4 Whales
so ends this day

March Tuesday 1st
this day begins with Strong
dubble reef topsail breaze from N W
mid the same at 3 P m. saw a Sit
Whale loned and the B. B. Struck
got clove in striking held on
line and parted Hog I. Baring
S 15. miles dist at dark saw a
nother Whale to late to lone
so ends this day



Wednesday 2d this day begins with Strong dubble reef
topsail breaze from W mid and later
part the same saw a Whale going
quick to windward
so ends this day





March 3rd 1870

Thursday 3d this day begins with moderate breaze from W saw Whales the Boats baring S W nine miles dist loned and got one took him a long side at sun down hooked on and cut him in in the knight so ends this day

Friday 4th this day begins with fine weather saw Whales of the Boats baring W N W miles loned and chased all day got nothing at dark stanted the works so ends this day



Saturday 5th this day begins with moderate breaze from E mid saw whales of the Boats baring S W 10 miles loned and chased at 10 Oclock breazed on fresh the bow Boat got capsised the ather boats picked up the crew and made a line fast to the wrap and run the line to the ship the wrap parted and it came in thick fogg and rain and fresh closte reef the main topsail at 5 P.M. saw the Boat loned a boat and went to her my self but it was so ragged i could not get hold of her so i left her and went a board a gan for it was blaing a fresh gale and a harey sea later part fresh gale from W we lost the Bow Boat and every thing that belong to her so ends this day



Sunday 6th this day begins with strong breaze and fogg from W ship under closte reef topsails imployed in Bayling mid and later part the same so ends this day

Monday 7th this day begins with fresh breaze from W mid and later part the same finished bayling the Adline picked up our Boat in sight of us i went on board and got it the Boats 10 Miles of baring W so ends this day

On March 8 1870 Cruising of Grozets
Tuesday 8th this day begins with light breaze
from N the Poles in sight saw plenty
finbacks mid the same later
part strong breaze from E rein
the ship Three between the Poles.
and Hog Is so ends this day

Wednesday 9th this day begins with strong dubble
reef topsail breaze from N & saw
plenty finbacks Hog Is baring
S & 5 miles mid and later part
the same spoke the Bark Stamboul
Capt Mitchel so ends this day

Thursday 10th this day begins with fresh breaze
from N & W mid and later part the
same saw the Stamboul exhaling
Hog Is baring 20 miles & saw plenty
finbacks so ends this day

Friday 11th this day begins with light breaze
from N mid fresh breaze from
N picked up a peace of an old
Whale Boat belonging to the
Bark Atlantis with a Bom Gun
and a boats mast and one iron later
part Strong breaze from N ship heading
W by W under dubble reef main topsail
so ends this day

Saturday 12th this day begins with fresh breaze and thick
fogg from N mid and later part the
same so ends this day

Sunday 13th this day begins with thick fog and fresh
breaze from N mid and[er] part
the same had a thunder shour
so ends this day

March 14th 1870

Monday 14th This day begins with fresh breeze and thick fogg from N ship on dif tacks mid and later part the same sum sain so ends this day

Tuesday 15th This day begins with moderate breeze and thick fogg from S S W ship heading E under short sail spoke the Bark China Capt Gifford so ends this day

Wednesday 16th This day begins with moderate breeze from S S E and thick weather mid and later part the same so ends this day

Thursday 17th This day begins with moderate breeze from W mid and later part the same spoke the Ship Young Pheonix Capt Sherman run down between Hog I. and Posels so ends this day

Friday 18th This day begins with fine weather and moderate breeze from W run down to Penguin I. and 50 bbls of water so ends this day

Saturday 19th This day begins with moderate breeze from W. S W ship working back to Hog I. thick fogg so ends day

Sunday 20th This day begins with a calm and thick fogg after noon lit up saw the Adeline get a Whale later part thick fogg so ends this day

Monday 21st This day begins with light breeze and thick fogg after noon fog lit up saw Whales lowed struck and parted the line spoke the Ship Adeline Capt Marvin so ends this day

Tuesday 22nd This day begins with thick fogg and light breeze from N W ship of and to Posels so ends this day

March 23rd 1870 Cruising for Krozets



Wednesday 23d This day begins with light breaze
and calms after noon saw several
Whales loned and chased could not
strike ~~o~~ ~~oo~~ later part fresh
gale from all points of the compass
five miles from Hog I. laning S
so ends this day



Thursday 24th This day begins with fresh gale
from N W ship under close reef
topsails saw Whales Hog I baring
S 10 miles later part calm
so ends this day



Friday 25th This day begins with light breaze
from N & E Bite Whale plaide raung
the ship from one Oclock in the
morning till day light loned struck
and drawed ~~Hogs~~ Hog I. Baring
S S E 7 miles came on board calm
on to blow a gale from N E
took in fore and main topsails
so ends this day



Saterday 26th This day begins with fresh gale
from N W ship under close reef
main topsail saw Whales Hog I
baring S S E 12 miles later part
the same so ends this day

Sunday 27th This day begins with fresh gale from
W mid the same hog I. in sight later
part moderate breaze from W
ship on dif tacks so ends this day

Monday 28th This day begins with light breaze
and thick fogg from N saw whales



hog I. baring S 10 miles loned
the Boats came in thick came on
Board ~~thick~~ & spoke the
Steamboat
so ends this days

March 29th 1870 Bark Swallow W. W. Rider

Tuesday 29th this day begins with strong breaze from N
ship under closte reef main topsail mod and
later part the same so ends this day

Wednesday 30th this day begins with fresh gale from N
ship under closte reef main topsail mod
moderate a little stood in to land saw
two whales going quick to windward
so ends this day



Thursday 31st this day begins with strong breaze
from N ship under dubble reef topsails
saw one whale to nugged to lone
hog Is bearing SW 12 miles
so ends this day

April 1st

Friday 1st this day begins with fresh gale and fogg from
N mid and later part the same
so ends this day



Saturday 2nd this day begins with fresh gale from
N W stood in to the Bogels saw plenty
finbacks and two sails
so ends this day

Sunday 3d this day begins with a calm ~~Spoke~~
Spoke the Adeline after noon fresh
gale and rain from N E caned away
the fore topmast staysail
so ends this day

Monday 4th this day begins with strong gale from
N W ship under closte reef main topsail
saw whales to nugged to lone
Hog Is bearing S E 8 miles dist
so ends this day



Tuesday 5th this day begins with fresh gail from
N Hog Is bearing S E ship under
dubble reef main topsail three sails
in sight saw the China bound
off

April 6th 1870

Wednesday 6th This day begins with strong dubble
reef topsail breeze from N W mid the same
stood in to Hog Is. on the side saw
Whales in the Kelp loned the Boats got
nothing so ends this day

Thursday 7th This day begins with moderate breeze and
fogg from N W at 10 A.m. fogg lit up
saw Whales in to the Kelp on the East
of Hog Is loned the boats went in
saw plenteg Whales came in thick
fogg the 4th Ship pined the big gun
several times the Boats looked after
the ship all day could not finde her
at went a shore ship clade off and on
all night so ends this day

Friday 8th This day begins with moderate breeze
from N W at 9 A.m found the Boats
took them on board at day light in the
morning saw plenteg whales in the
kelp ~~after it~~ at mid ramn at
3 P.m. spake the Ship Adeline
and the Bark Stamboole Capt
Mitchel we all steaned of E
later part strong dubble reef
topsail breeze N W E so ends this day

Saturday 9th this day begins with strong gale from
N W and thick fogg steaned E at
day light put the ship under closte
reef main topsail mid thick and fresh
gale from N W E at 5 P.m moderate breeze
and thick fog from N N W made
all sail and steaned E by S
so ends this day

26 27

April 10th 1870 Bark Swallow Of Newbedford

Sunday 10th this day begins with moderate breaze from W steaning E by S ship under all sail mid the same later part moderate breaze from SW steaning E by S so ends

Lat 44.27 S. Long 57 00 E.

Monday 11th this day begins with strong breaze and hail squalls from SW steaning E by S mid the same later part carrs so ends this day

Lat 43.08 S. Long 61. 10 E

Tuesday 12th this day begins with a carrs mid fresh breaze from NNE steaning ESE later part fresh gale from NNE steaning E by S running under two dubble reef topsails and fore topmast stays sail

so ends this day

Wednesday 13th this day begins with fresh gale from NNE ship under dubble reef topsails steaning E by S mid strong breaze and rain from N steaning E under short sail at the mind hauled to the SW made all sail and steamed E by comp later part fresh breaze from SE steaning E so ends this day

Thursday 14th this day begins with fresh breaze from S steaning E mid moderate breaze from SE ship heading ENE employed in scraping bone later part light air from ESE ship heading NE so ends this day

Lat 39.51 S. Long 72 23 E

Friday 15th this day begins with light air from SE ship heading ENE mid the same later part moderate breaze from NE so ends this day

Lat 38.41 S. Long 73 45 E

Saturday 16th this day begins with moderate breaze from NE ship heading ESE mid the same saw a sail later part took in sail ship on dif tacks

so ends this day

Lat 38.39 Long 76.1- E

27

April 17th 1870

Sunday 17th this day begins with light breaze from W Steaning E & E mid light baffling winds sum of the thick fogy later part the same so ends this day

Lat 38.00 S. Long 76.40

Monday 18th this day begins with fresh breaze from N Steaning E. by S raised Amsterdam at four in the morning mid. moderate breaze from N sent 3 Boats a fishing got 15 bbls at dark Steared E S E so ends this day

and Tuesday 19th this day begins with light breaze and rain from N N E Steaning E S E mid light breaze from N N E Steaning E S E

Lat 38.02 S. Long 79.29

May 28th 1870 Bark Swallow Of Newbedford Mass.

Saturday this day begins with light breaze from S & ship laying at Anchor in K. G. Sound at 1 Pm got under way and beat out in company with the Ship Adeline at 7 Pm took in sail so ends this day

Sunday 29th this day begins with moderate breaze from S W at 11 Am rose Whales loned four Boats the L. B. struck killed took a long side at 5 Pm let him lay a long side untill morning so ends this day

Monday 30th this day begins with moderate breaze from S W at 8 Am hooked on at 3 Pm finished cutting and commenced bayling so ends this day

Tuesday 31st this day begins with moderate breaze from W imployed in bayling Ball Island bearing N 30 miles distant so ends this day

June Wednesday 1st this day begins with light breaze from W imployed in bayling at 4 Pm finished bayling later part strong breaze and squalley from W so ends this day

Thursday 2d this day begins with strong dubble reef topsail breaze from N W Ball Island N W 25 miles distant so ends this day

Friday 3d this day begins with strong breaze from N W imployed in stowing down Oil in the fore hole stood in to Cape Rich tacked off at 1 Pm at dark finished stowing down

so ends this day

28 29.

June 4th 1870 Cruising off Ball Island
Saturday 4 This day begins with fresh breaze
from W ship heading S S W Ball
Island baring N W ship under all
sail so ends this day

Sunday 5th This day begins with fresh breaze from
N ship heading W b W at 11 A m. saw whales
going quick to the W the ship
Adeline had ben in to them and gaied
them at noon did away carry at dark
saw three whales 15 miles of Ball
Head baring N b W



so ends this day

Monday 6th This day begins with moderate breaze
from N b W ship heading W at noon
moderate breaze and rain from S S W
Steaning N W at 10 in the eaening
lased sea brake light so ends this day

Tuesday 7th This day begins with moderate breaze from
S cruising off Eclips island saw two
Humpe Backs spoke the Ship Adeline
Capt Marvin later past the same
so ends this day

Wednesday 8th This day begins with moderate breaze
from S mid the same nun from Eclipes
Island to Ball Island saw the Ship
Adeline so ends this day

Thursday 9th This day begins with fresh breaze
from E at 10 A m saw whales in
compney with the Ship Adeline
both ships loned the Boats ouer D
B. struck and capsized lost the
whale line oars 4 irons spade and
a good meney other things then ujn
mated with the adeline chased all
day got nothing Ball Head N W 20 miles



Bark Swallow Of Newbedford Mass

Friday 10th this day begins with strong dubble reef topsail breaze from & cruising of Ball Head later part the same so ends this day

Saturday 11th this day begins with strong breaze from W & mid the same ship under-closte reef main topsail Ball Head baring N by E 30 distant so ends this day

Sunday 12th this day begins with fresh breaze from W ship heading W by W under dubble reef main topsail later part the same so ends this day

Monday left out

Tuesday 13th this day begins with fresh gale from S by W steaning N W under dubble reef topsails

Exer

Tuesday 14 at 10 Am. made W. Cape Haw baring N W took in the Fore topsail and luffed to the wind at 11 Am closte reefed the main topsail and wore ship heading S later part moderate breaze from S W ship heading S S E so ends this day

Tuesday 14th

Exer

Wednesday 15th this day begins with fresh gale from W by W ship heading N W under closte reef main topsail at 4 Am saw Ball Island baring N at half past 10 wore ship heading S by E Ball Island baring N 10 miles of later part fresh gale from S S W ship heading W so ends this day

Thursday 16th this day begins with strong breaze and squalls from S S W ship heading W mid the same at four Pm. mount gardenar baring N 12 miles destent saw 4 or 8 ~~Hump~~ Humpbacks going quick to the S W later part moderate breaze from S S W ship of Ball Head Brake sea light in sight so ends this day

38 31

June 4th 1870 Cruising of Ball Head

Friday 17th This day begins with moderate breaze from SSW ship heading SE Ball Head in sight bearing NW saw sum Hump Backs and Finbacks going quick To the W later part the same so ends this day

Saturday 18th This day begins with light breaze from W mid fresh breaze from N ship of Ball Hedd the Ship Adeline in sight. later part fresh gale and rain from N W ship under closte reef main topsail so ends this day

Sunday 19th This day begins with a cann mid the same later part strong breaze from N W ship heading W S W spoke the Adeline so ends this day

Monday 20th This day begins with strong breaz from N W mid fresh gale from W ship heading S S W under closte main topsail split the main staysail later part moderate breaze from W ship heading N N W so ends this day

Tuesday 21st This day begins with moderate breaze from W N W ship heading N mid strong dubble reef topsail breaze from N ship heading W saw a sail steaming E at 4 P M Ball Island Bearing N 20 of later part strong breaze and hazy squalls from N W ship heading W under closte main topsail

so ends this day

June 22nd 1870

Wednesday 22nd this day begins with Strong breaze and hauey squalls from ENE ship heading WSW mid the same later part hauey gail and rain from W ship under Main Spencer and fore Topmast Staysail so ends this day

Thursday 23d this day begins with hauey gale from W to SW ship on the port tack under Main Spencer and Fore Topmast Staysail mid the same later part hauey squalls and rain from WNW ship heading SW so ends this day

Friday 24th this day begins with fresh gail from WSW ship heading NW mid fresh breaze from WNW at noon Cape Bob baring NNW 6 miles steaned of E later part Strong breaze and rain from NW ship heading WSW so ends this day

Lat 34.35 S. Long 119..40

Saturday 25th this day begins with Strong breaze from NW ship heading WSW mid Strong breaze from WNW steaning E ship under dubble reef main topsail at 4 Pm hauled by the wind heading SW Termination Island in sight baning S. 12 miles distent later part the same so ends this day

Lat 34.43 S Long 121.46

Sunday 26th this day begins with Strong breaze and rain from WNW ship heading SW mid and later part rain and hauey squalls and rain from S ship heading ESE under close reef main topsail so ends this day

June 27th 1870

Monday 27th this day begins with Strong breaze from W mid and later part the same spake the Bark Geo & Susan Capt Brooks so ends this day Lat 35.25 S Long 122.20

Tuesday 28th this day begins with Strong dubble reef topsail breaze from W & W mid and later part the same so ends this day Lat 35.00 Long 123

Wednesday 29th this day begins with Strong breaze from W & W mid the same at 4 Pm S E Island in sight bearing N E 25 miles dist so ends this day

Lat 34.58 S Long 123.18 Wed

Thursday 30th this day begins with light breaze from S W mid and later part the same Cruising of S E Island the Geo & Susan in sight so ends this day

Lat 34.45 Long 123.22

Friday 1st this day begins with light breaze from E mid the same S E I. in sight saw a number Humpbacks later part the same so ends this day

Lat 34.42 Long 123.02

Saturday 2nd this day begins with Strong breaze from N steaning W under dubble reef topsail mid the same later part fresh gale and squalls from N W ship under closte reef main topsail

so ends this day

Lat 35.05 Long 121.52

35

July 9th 1870

Sunday 3d This day begins with fresh gale and hail squalls from S W ship under close reef main topsail mid and later part the same so ends this day

Monday 4th This day begins with strong breeze and squalls from S W ship heading W N W under double reef topsails so ends this day

Tuesday 5th This day begins with strong breeze and rain from N W ship heading W by S W under double reef topsails mid and later part the same so ends this day
Lat 35.54 S. Long 120.52 E

Wednesday 6th This begins with a calm mid light baffling winds ship on the Starboard tack later part strong breeze from N W ship heading W S W under all sail so ends this day
Lat 35.30 S. Long 120.09 E.

Thursday 7th This day begins with strong breeze from N W ship heading W by S W mid squalley saw Humps Backs and Fin Backs going to the Westerd later part the same so ends this day

Friday 8th this day begins with moderate breeze from N W by W ship heading W mid strong breeze from W by N ship heading W by S under double reef topsails and courses saw a sail to the E of us later strong breeze and squalley ship under double reef topsails so ends

Lat 36.16 Long 117.30

35

Saturday 9th This day begins with strong double reef topsail breeze from W W ship heading N N E at daylite saw Ball Island 15 miles of Baring N W at 1 PM fresh gale closted reefed the main topsail later part the same so ends this day

Sunday 10th this day begins with light breeze from E S E mid and later part the same ship of Ball Head so ends this day

Monday 11th this day begins with fresh breeze from N ship under double reef topsails of Eclips island spoke the Ship Adeline so ends this day

Tuesday 12th this day begins with fresh breeze from N ship of Wcape Sow mid and later part the same so ends this day

Wednesday 13th this day begins with a calm mid the same later part light breeze from S E had a heavy tempest Mount Gardner in sight so ends this day

Thursday 14th this day begins with a strong gale from S mid strong breeze from S E at 2 PM saw plenty finbacks of Wcape Sow later part calm so ends this day

Friday 15th this day begins with moderate breeze and squalls from S mid and later part the same saw humpbacks and finbacks of Wcape Sow so ends this day

July 16th 1870

Saturday 16th this day begins with a carm mid and later part
The same saw Killers and Humpbacks of Eclips
Island so ends this day

Sunday 17th this day begins with Strong breaze and squalls
from SE ship heading SSW under dubble reef
topsails Ball Head in sight saw a sail
so ends this day

Wednesday 20th for the last four days the weather
has ben squalley ship under dubble reef
topsails the wind from SE to day saw
two sails steaning to the W
Eclips island in sight

Thursday 21st this begins with light breaze from
SW spoke the Eliza Adams Capt Hamden
later part Strong breaze from SW
so ends this day

Friday 22d this day begins with Strong breaze
from SW at day lite in the morning saw
Whales loned S. B struck the num to
windward very rugged stove the boat
pounding in to the sea cut line and
came a board at 2 PM loned W. B.
struck sat the whale spouting Bleed
the iron drew lost the Whale cut came on
board so to Ball Island
having N 30 miles dist so ends this day

Saturday 23d this day begins begins with Strong
breaze from E ship under dubble reef
topsails. at four PM Ball Head having
N by E 10 miles dist

July 27 1870 Cruising off Ball Island

Wednesday 27 this day begins with a cann mid
and later part the same at 9 Am
saw Whales lowed and chased Wm
had a large Whale mised Cape Knob
Baring N° 12 miles dist
so ends this day



Aug Monday 8th
this day begins with a heavy gale from
W ship under main spencer and fore
topmast staysail Ball Island in
sight had heavy weather untill
the 20 of aug
Lat 35 Long 1240

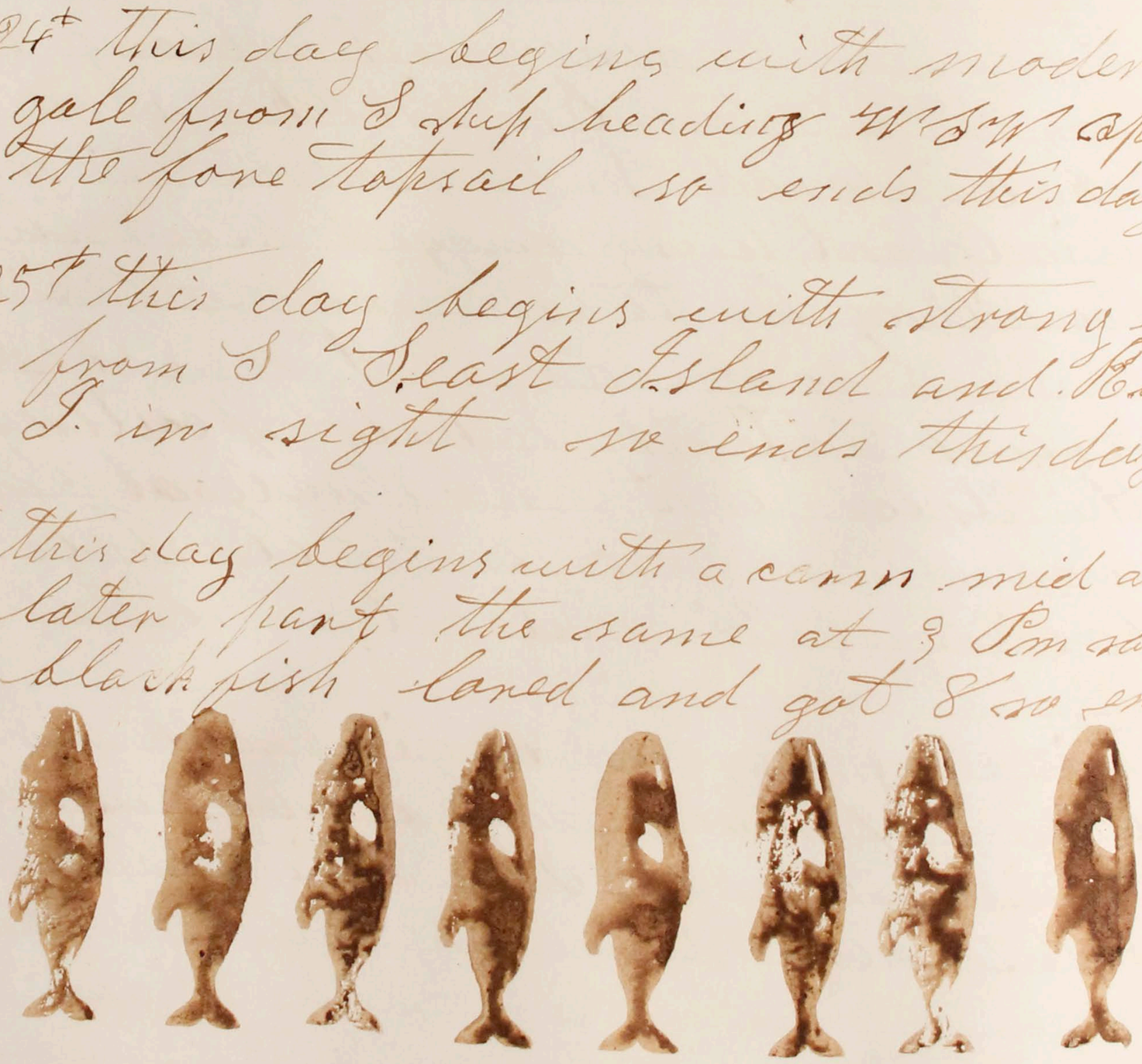
Tuesday 23d saw the Young Phenix and
the Eliza Adams whaling Pollock
Reef baring N W 15 miles we lowed
and the Bow B. had a whale
mised so ends this day



Wednesday 24th this day begins with moderate
gale from S sup heading W S W split
the fore topsail so ends this day

Thursday 25th this day begins with strong breez
from S S East Island and Round
I. in sight so ends this day.

Saturday 3d this day begins with a cann mid and
later part the same at 3 Pm saw
black fish lowed and got 8 so ends



Sept 12th 1870

Monday 12th this day begins with moderate breaze forom & steaning W at sundown came to Anchor in Frenchmans Bay took Mr. Mackie on shore Sick so ends this day

Tuesday 13th this day begins with strong breaze and squalls from W ship imployed in getting Water so ends this day

Wednesday 14th this day begins with strong breaze and squalls from W imployed in getting Water so ends this day

Thursday 15th this day begins with fine weather and moderate breaze from W got the Potatoes on board and went to sea spoke the Gov Troop so endi

Friday 23th put 11 hundred lbs of Bone on board of the Eliza Adams Capt Hamblin so ends this day

Saturday 24th this day begins with strong breaze from SW at 1 Pm. saw Whales going quick to the W. S W made all said and beate to the windeward till dark at dark the whales about 3 miles off to windward Ball Island baring W by S 15 miles distant later part strong double reef topsail breaze so ends this day

Sunday 25th this day begins with fresh gale from S W ship under close reef main topsail mid more moderate ship under double reef topsails and cances Sib & Shanker Ball Island in sight so ends this day

Oct 4th 1870

Tuesday 4th this day begins with fresh breeze from
S W at 9 Oclk Am saw Whales going quick
to to windward at 2 Pm rased them
a gain loned and chased got nothing whales
going quick to S W so ends this day



Sunday 9th this day begins with light air from S E
at four Oclock Bm saw Whales going
quick to the S W loned and chased
untill dark never saw the whales
out of the Boats . Ball Island
10 miles of Baring N so ends



Tuesday 11th this day begins with moderate
breeze from N E Spoke the Bark
Geo & Susan at sun down saw
Whales going to the E to late to lone
Ball Island Baring N 12 miles
dest so ends this day



Wednesday 12th this day begins with moderate breeze
from S W. ship on dif tacks later part
the same Ball Island baning N W
20 miles so ends this day

Thursday 13th this day begins with strong dubble
reef topsail breeze from S at sunrise
Ball Island baning N N W 20 dist
so ends this day

Friday 14th this day begins with light breeze
from S ship on dif tacks Ball
Island baning N so ends this day

Satday 15th this day begins with light baffling
breeze and rain later part fresh breeze
from S Two sails in sight
Ball Head baning N W 20 miles
dist

Sept 16th 1870

Sunday 16th This day begins with Strong dubble reef Topsail breaze from E & E & spoke the Bark Fanny Nickerson Capt Gafin from Habanttown so ends this day

Monday 17 This day begins with Strong breaze from E and thick weather at 6 Bro saw the Bark Fanny Nickerson, take a whale spoke the Gan Traeck Ball ~~Flood~~ Bound Baning N.W. 12 miles dest so ends this day

Tuesday 18th This day begins with Strong Eastendly winds ship under dubble reef Topsails Ball Head baning N.W. at 8 AM squalley weather so ends this day

Wednesday 19th This day begins with Strong breaze from W mid fresh gale from W ship under close reef main Topsail last the Boat Boat threw caliness and all that belonged to her- the Mate got three of his fingers jamed very bat with the Boat Mount Gardenar baning N.W. 10 miles dist so ends this day

Thursday 20th This day begins with Strong breaze from W ship under short sail saw two Steamers and a sail Ball S. baning N.W. 25 mile, dist so ends this day

Friday 21st This day begins with fresh gale later part moderate a little set dubble reef Topsails a sail in sight in sight Ball S. baring W by S 25 miles dist so ends this day

Oct 22d 1870

Saturday 22d This day begins with Strong westerly
wind Ship under dubble reef Topsails
at 5 P.M. saw Whales a bout two miles
of to the windward two ships to lowe
and pull to them Inside to beat up to
them with the ship at sundown
the Whales a bout a mile of the weather
beam Bal I. bearing N.W. by W. 25 miles
so ends this day



Sunday 23d This day begins with light breaze
from S.W. Spake the Hermade Capt
Horan at night he had ben chasing
whales in the morning
so ends this day

Monday 24th This day begins with light breaze
from S. mid and later part the same
so ends



and Tuesday 25th This day begins with fresh breaze
from E at 10 A.M. saw Whales going
quick to the W. Lowed the Boats got
three Whales got the last one a long
side at dark Cleaning a Strong dubble
reef Topsail breaze let them a long
side all knight so ends this day

Wednesday 26th This day begins with fresh gale from
E at day light one ship and pantend
the pinke Shane to one of the whales
got a hyser on him cut in two
whales and let the ather lay
a long side all night so ends this day

Thursday 27th This day begins with moderate breeze from
E hooked on to the whale the Cabled round to
W and blode a fresh gale finished cutting
so ends this day

Oct 28 1870

Friday 28th this day begins with fresh gale from S W mid
more moderate imployed in clearing away the
heads at dark commenced bayling so ends

Saturday 29th this day begins with light S W breeze ship
heading S E imployed in bayling so ends this day

Sunday 30th this day begins with moderate breeze from
SE at day light saw a large whale going
to the S W hoised and chased the Gac Snap
hoped and struck and lost his line
finished bayling to day so ends no. Absent



Monday 31st this day begins with light air from d° E
steering W & W imployed in drawing down
so ends this day

Nov Tuesday 1st this day begins with light breeze from E
imployed in drawing down the main
hatch at 6 P.M. came to Anchor in
Kingarges Sound so ends this day

Wednesday 2nd this day begins with fresh breeze from
E ship laying at Anchor so ends

Thursday 3 This day begins with moderate breeze
from E got the ship under way at
three A.M and beat out of the Sound
got one man from the Mermaid and for
the Swallow so ends this day

Friday 4th This day begins with moderate breeze
from S S W spoke the Bark Mermaid
two more sails in sight Ball S.
baring d° W 20 miles dist so ends

Nov 5th 1870

Saturday 5th this day begins with light breaze from
S S W ship heading W three sails
in sight Ball I. baring W by N
so ends this day

Sunday 6th this day begins with light breaze from
S W spoke the Geo Troup so ends

Monday 7th this day begins with fresh breaze from
N W saw the Bermuda chasing Whales
off Ball I so ends this day

Tuesday 8th this day begins with light breaze
from the Westward spoke the Geo &
Susan Capt Stapleford and the
Young Pheonix Capt Sherman
so ends this day

Wednesday 9th this day begins with light baffling
breaze five sails in sight
so ends this day

Thursday 10th this day begins with light breaze
from S W Ball I. baring W by S
miles dist so ends this day

Saturday 11th this day begins with strong breaze
from S S W ship on dif tacks
at 6 P.M saw two Steamboats
Ball I. baring N W so ends this day

Saturday 12th this day begins with light breaze
from S ship off Ball Head saw
a Steamer came out of the sound

Nov

Dec 29th 1870

Tuesday 29th This day begins with fine weather and moderate breaze from SSE at 7 Oclock in the morning rose a large lone Whale the Mermade clost to us we mated the Mermade Boat struck the Whale run to the windward out of sight out line so ~~end~~ Daunt Gardener baring N 15 Miles 10 ends



Thursday Dec 1st 1870

This day begins with fresh breaze from SE and smokey weather at 11 Am saw Whales going E lowed the boats the Larboard Boat struck got him a long side at 4 Pm got redey to cut took his Jaw Ball Head Baring NE by reckning 15 miles dist 10 ends



Friday 2d This day begins with a carm employed in cutting got his bodey in let his head lay a long side all night had cutting a harey swell
10 ends

Sat 3d This day begins with a carm out in his head and commenced baegling
10 ends

Sunday 4th This day begins with light breaze from E saw two ships cutting at 8 Am saw a large Whale lowed two Boats B-Boat struck got him a long at noon and commenced cutting saw two ship Whaling in the afternoon
10 ends this day



Ball Island baring N 15 miles dist

Dec 1st 1870

Monday 4th This day begins with fresh breaze
from W employed in bayling and
and later part the same
ends this day

Tuesday 5th this day begins with light breaze
from W employed in ~~cutting~~
bayling ends

Wednesday 6th this day begins with light
breaze from W employed
in bayling ends

Thursday 7th This day begins with moderate
breaze from E to E Leaning N.W by W
employed in bayling

Monday 12th this day begins with light breaze
from S & E at 9 A.M. saw the
Annay Nickerson Capt Gaffin
a Whaleing boned the L Boat
struck and got stove the W B
took the Whale got him
a long side at 11 Oclock at night
Ball Island baring N by W
25 miles Dist



Tuesday 25th This day begins with a fresh gale
from E & ship under close reef
main topsail at 6 Oclock P M
saw Whales the Lancer in sight
Ball Head baring W 20 miles
Dist
ends this day



Friday 25th
saw 4 Whales lanced and chased
the Gee Trough got one
Ball Is ends
baring W 20 Dist

Jan 3d 1871

Tuesday 3 this day begins with fresh breaze from
E at 5 PM. saw the Bank Dancer Whaling
Ball Head bearing 10 miles N had
a heavy tempest so ends

Thursday 5th this day begins with strong breaze
from E at daylite saw Whales going
quick to the windward loned and chased
got nothing Ball Head bearing N W 12
miles dist so ends

Monday 9th this day begins with moderate breaze
from W at 5 PM came to anchor in
frenchmans bay for Water so ends

Wednesday 11th this day begins with moderate breaze
from S W at daylight got under way
and went to sea so ends

Thursday 26th this day begins with Strong breaze
from S after noon saw saw whales
at 6 PM. loned the Boats the B. Boat
struck after dark killed him got
him a long side at 9 PM. Ball Island
bearing N E W 15 miles dist so ends

Friday 27th this day begins with light breaze from
N E hooked on at daylight and cut the
whale in and started the works later
part fresh gale from S W ship under
close reef main topsail cooled down
so ends this day

Saturday 28th this day begins with strong breaze
from S S W ship heading W employed
in bayling so ends this day

Jan 29th 1871
Sundage 29th this day begins with moderate breaze from
W/ ship heading S S W laten past stoom
breaze from W ship under dubble
reef main topsail Cape Knob in
sight baring W the Gov Groupe
Lancer & Mermaid in sight
so ends

Mondag 30th this day begins with a carm mid the
same

Feb 19th
Sunday this day begins with fresh breaz
from S W stood into Frenchmans
bay and came to Anchor at 4 Pm
in compney with the Gov. Group
the Mermaid - laying at Anchor in
frenchmans Bay so ends

Wednesday 22nd this day begins with light breaz
from E got the under away and
took her in to the inner harber
so ends

March 2d 1871 Ship in Port

Thursday 2d Ship Laying at Anchor in Albaney Prince Royal Harbour Shiped Daniel Louis as Cook
so ends

Monday 13th This day begins with moderate breaze from W at 10 AM the pilat got the ship under way and we went to sea
so ends

Friday 24th this day begins with a varm mid fresh breaze from the Eastward spoke the Bark Mermaid stood in to the light with the ship and took a Boat and went a shore to get the Deezelers got a shore at 8 PM. and eat the men
so ends

Saturday 25th This day begins with light breaze from W took the men that we got and shiped a Kanaka and went on board
so ends

Monday 27th this day begins with Pleasing breaze from W Steaning E promoted O Hanles Crouch to fourth mate
so ends

Friday 31st this day begins with light breaze from the Palacks Reef and O East Island in sight
so ends

49

April 4th Smoaking of the Reef

Tuesday 4 This day begins with strong breaze

from W & later part cam at
12 Oclock at Knight saw a schoal
of Sperm Whales going W by N
so ends Lat 34.52 S Long 123.45 E

Thursday 5th This day begins with fresh breaze
from E steaning W at 3 P.M. saw
Whales going quick to the windward
loned and chased no chance
Lat 35.03 S Long 122 51 E

April 10th This day begins with strong breaze from

E steaning W saw whales going quick
to the E loned got nothing of Lermantia
island so ends

May 24th This day begins with light breaze from

E saw whales loned got two S E Island
in sight baring N 20 miles took
them a long side and cut them in
so ends this day



Thursday 25th this day begins with light breaze from

E commenced bayling saw a Brig a whaling
num for him and loned the Boats jest
at knight the Brigs Boat drove the
whale of so ends S. E. Island baring
N 30 miles dist

Friday 26th this day begins with moderate breaze

from E implaeged in bayling saw a large
Whale loned and struck at 2 P.M. the
whale run bad and cuning couldent get
to him at dark cut and cum bard
S E. Island baring N 30 miles dist
so ends

30. 51.

June 3rd 1871

Saturday 3rd This day begins with light breaze from N E at 7 AM saw whales lowed and got B Boat & W Boat struck killed & took them a long side Pollocks Reef bearing N 10 miles distent commenced cutting so ends this day



Sunday 4 This day begins with strong breaze from N W finished cutting all but one head in the knight cleaned away one case and cut up the junk and put it in the tank so ends this day

Monday 5th This day begins with fresh gale from E hooked ost and took in the remaning head spoke the Derwent Hunter Capt Holdien of Hobentown later part commenced bayling so ends this day

Tuesday 6th this day begins with moderate breaze from N W ship under short sail bayling so ends this day

Wednesday 7th this day begins with light bayling winds Cleaning W imployed in bayling a sail in sight so ends this day
Lat 34 27 S Long 124.48 E

Thursday 8th This day begins with fresh breaze from N Cleaning S W imployed in bayling at sundown Pollocks reef bearing N 10 miles so ends this day

Friday 9th This day begins with strong S W wind finished bayling turned up 1,70 bbls broke out the main hatch to stow being the Ground tear leaking Bad stove Cask and started for K I Sound so ends this day

June 10th 1871

Saturday 10th this day begins with light breaze
from N steaning W S W later part
fresh breaz from N W so ends this day

Sunday 11th this day begins with Strong breaze from
N W ship heading W S W under all sail
so ends Lat 35.10 S Long 123.09 E

Monday 12th this day begins with Strong gale
from W ship under Close reef main
topsail ship on the southern tack
so ends Lat 36 00 S

Tuesday 13th this day begins with Strong double
reef topsail breaze from W ship on
the Northan tack so ends this day
Lat 36 12 S Long 121.20 E

Wedensday 14th this day begins with light vapling
winds later part fresh breaze
from W ship on dif Tacks so ends
Lat 35.57 S Long 121 05 E

Thursday 15th this day begins with Strong westerly
wind and rain ship on the Starboard
Tack so ends Lat 36.40 Long 119.00

Friday 16th this day begins with light air from S
steaning N W later part carry lent
the Olde Main Galant sail forward
have new Tackles falls so ends
Lat 36 03 Long 118.36

Saturday 17th this day begins with moderate breaz
from N W ship heading W at 4 P M
the hauled to the W steaned for Break
sea light at 11 in the knight passed
the light so ends

June 18th 1871

Sunday 18th this day begins with light breaze from ESE
beat ist to Frenchmands Bay at 3 Pm came
to Anchor so ends this day

Monday 19th commenced braking out Oil to cooper
finished coopening sail and getting water
the 4 of July had a gradeal of rain and
bad weather as the 4 of July ment
to sea

July 5 Wedenrday 5 This day begins with light
bafling breaze ship of Ball Head
so ends this day

Thursday 6th this day begins with NE mind light
cruising of Ball head so ends

Friday 7th this day begins with a carm laned pas
Humpbacks without succes at 4 Pm
Boned a Sulpher Botam from the ships
and killed him boned the boats and
took him a long side and cut him in
so ends this day
Ball Island baring NW 12 miles



Saturday 8th this day begins with strong breaze
from & employed in bayling at
sundown Cape Rick baring N 12 miles
so ends this day

Sunday 9th this day begins with fresh gail from
W ship heading to the S finished bayling
Mount Gardenar baring NW 25 miles
so ends this day

Monday 10th this day begins with strong breaze from
W steaned E later part more moderate
at sundown lufed to of shore
so ends this day

July 11th 1871

~~Thursday~~ 11th This day begins with Strong breaze
or Tuesday from N'W employed in Stowing
down the sulphen batam ail in the main
hatch steaning to the Eastward
saw Tennanakian Island at sundown
so ends this day

~~Friday~~ 12th This day begins with Strong breaze and
Wednesday rain from N'W later part fine weather
Termanation Island in sight
so ends this day

~~Saturday~~ 13th This day begins with Strong breaze
or Thursday from W employed in mending the fore
topsail put new leach ropes onit
at sundown S E Island in sight baring
N N E 26 miles distent so ends this day

~~Sunday~~ 14th this day begins with fresh gale from
or Friday N'W ship under close reef main topsail
so ends this day

Saturday 15th this day begins with fresh gale from
N E ship under close reef main
topsail so ends this day

Sunday 16th this day begins with hawey gale from
W and rain took in the main topsail
and turned up the Boats so ends

Monday 17th this day begins with Strong S W wind
saw humpbacks at sundown Pallaces
baring N by W 10 miles dist
so ends this day

or Tuesday 18th this day begins with Strong breaze
from S ship on dif tacks S E Island
in sight baring N'W 25 miles dist
so ends this day

54 55

July 19th 1871 Cruising off Pollacks Reef

Wednesday 19th this day begins with light breeze from E & steering W's & W saw killers spoke the Dennent Hunter of Hobertown Capt Soldier at dark Pollacks Reef in sight bearing N W 12 miles
so ends this day

Thursday 20th this day begins with fresh breeze from E & steering W at 4 PM commenced to rain took in the fore topsail and to of shore
so ends this day

Friday 21st this day begins with fresh gale from E ship under short sail saw a Steamer going to the Westward and one sail
so ends this day

Saturday 22d this day begins with strong breeze from ESE ship on dif tacks one sail in sight
so ends this day Lat 35.06 S

Sunday 23d this day begins with strong Westerly wind ship on dif tacks S & E Island in sight bearing N by W 25 miles dist
so ends this day

Monday 24th this day begins with squally lighting winds later part fresh breeze from NW S & E Island bearing N by W 30 miles
so ends this day

Tuesday 25th this day begins with a heavy gale from NW to W took in the main topsail and turned up the Boats later part the same
so ends this day

Wednesday 26th this day begins with wet squally weather later part strong breeze from S so ends this day

55

July 24 1871 Cruising off Pallacks Reef

Thursday 27th this day begins with Strong double reef Topsail breeze from W on ship on the Western Tack so ends this day

Friday 28th this day begins with Strong double reef Topsail breeze from W at dark S & Island in sight bearing W 30 miles dist so ends this day

Saturday 29th this day begins with fine weather imployed in mending sail sent the old fore Topsail Pallacks Reef in sight so ends this day

Sunday 30th this day begins with Strong breeze from W ship on the W tack so ends this day

Monday 31th this day begins with light breeze from W W ship heading W & W so ends this day Lat 35 40 Long 122.30

Aug 1st Tuesday this day begins with fresh breeze from W later part light breeze from E so ends Lat 35 00 Long 122,30

Wednesday 2d this day begins with Strong breeze from E later part light breeze Drapers Island bearing N W 25 miles so ends this day

Thursday 3d this day begins with Strong breeze and wet weather later part moderate and cloud so ends this day

Friday 4th this day begins with breeze from W ship heading to the W later part fresh gale and rain from N W so ends

Augs 5th 1871 Cruising of the Beef shore station

Saturday 5th This day begins with strong breeze from
W SW ship on dif tacks at sundown S E Island
bearing E or E 30 miles dist so ends

Sunday 6th This day begins with light breeze from W
at noon came at 1 pm hoisted the Lite sail
at 2 reefed the Topsails in reefing the main
topsail Josa Fainer fell off from the
main topsail yard and went over board
the life boat was have to him but he
did not lift head out of the water i think
he was hurt we lowed a Boat as soon as
we could but he went down before the
boat could get to him later part harey
gale ship under close reefs main topsail
Pollocks reefs bearing N or E 20 miles
so ends This day

Death

Monday 7th This day begins with fresh gale from S S W
ship heading W under close reefs main
topsail later part light breeze from
S ship under double reefs Topsails on dif
tacks so ends this day

Tuesday 8th This day begins with light breeze
from S W W ship on dif tacks saw Sulpher
Batams and S E Island

Wednesday 9th This day begins with moderate breeze
N W W ship of Pollock Beef. so ends

Thursday 10 This day begins with strong winds
and harey squalls from W W ship
under double reefs main Topsail on the
S tack so ends this day

Aug 11th 1871 Cruising off Pollock Reef

Friday 11th This day begin with light breaze from W steaning dif courses imployed in mending the alde main topsail sent down the main one to repair

Oct 1st 1871

Sunday 1 This day begins with moderate breaze from N W at 10 Oclock saw Whales of cape Rich going quick to the W at noon lowered out a canoe boned the Boats and chased at 2 got a breaze chased till dark got nothing

so ends



Thursday 5 This day begins with light breaze from E ment into H. G Sound so ends

Tuesday 24 light breaze from S E took the Anchor and went to sea

so ends

Wednesday 25th this day begins with light breaz from E spake the Bark Bermada Capt Horan & the Bark Canton Capt Lapam so ends

Nov

Sept 8th 1871

Wednesday 8th This day begins with light baffling winds at 2 Pm. saw Whales boned the Boats the whales going slow W the B Boat I got done the W Boat took the line the iron broke and lost the whale the whales went off & large whales the Bermada in sight

Lat 35 18 Long 122 00 so ends



Oct 21st 1871

Tuesday 21 This day begins with light breeze from
W'ly at 4 Oclock in the morning saw Whales
lowed and got two ball Island Baring
W'ly 20 miles dist four sails in sight
The Bark Mermid & the James Nickenson
got a Whale a peace cut one whale that
night at 10 P.M. came on to blow from W'ly
so ends





Wednesday 22d This day begins with strong gale from W'ly
ship laying with a whale a long side
so ends

Thursday 23d This day begins with light breeze from
W'ly and a heavy swell cut in the whale
and commenced bayling so ends

Friday 24th This day begins with fresh gail from
S'ly ship bayling at 1 P.M. rolled heavy
heavy sea ship rolled the B. Boat down
and carried away the after davet and
stove the Boat pretty bad
so ends

Saturday 25th This day begins with strong gale from
W'ly employed in Bayling so ends

Sunday 26th This day begins with strong breeze
from W'ly ship heading S S W bayling
so ends

Monday 27th This day begins with a moderate breeze
from W'ly finished bayling so ends

Tuesday 28th This day begins with a calm employed in
staining down stowed 105 bbls in the forehold
taken part light breeze from S E staining
W'ly by W'ly so ends

Dec 19th 1871 Off K. I. Sound

Tuesday 19th this day begens with light breaze
from N E & at noon saw the Lancer
Whaleing 4 Ships in sight all of
them loned and chased none of
them got eney thing so ends



Jan 25th 1872

Thursday 25th this day begins with moderate breaze
from S S W saw a ship Whaleing
about 10 miles to windward
made all sail and beat up the
went to the Westward pine sails
in sight two ships got whales
we struck and drawed
so ends

Lat 35.40 S Long 115.20 E



Friday 26th this day begins with light breaze
from S E at 7 in the morning
saw Whales going quick to the S E
did not lone so ends

Lat 35.27 S Long 115.20



Feb 12th saw the Mercury Capt Ripley and
the Mermaid Capt Horan whaling
near for them mated with the
Mermid got a Whale made 122 bbls
we cut him and bailed him out
Lat 3601 Long 11340 so ends



Friday 23d saw the Mercury whaling she took
one whale the Whales going quick
to the W S W a large body of them
we chased them with the ship
until dark could not gain eney
on them so ends

Lat 35 28 Long 115 38



March 16th 1872

Tuesday 16th This day we took the Anchor and went to sea from kinganges Sound in compney with the Mermaid gat out side all night before dark so ends This day

April 13th 1872

saw Pollock Beef and thare we cruised untill the 2d of July saw Whales 4 times of the neef

May 13. Bent a new Spanker S-E- Island in sight and 4 Sails

May 18th Itis day begins with light breaze from S ship heading W S W at noon saw the Pollock Beef the Mermade and the Callao in sight at 1 Pm. spoke the Callao she had letters for me and i went on board after them while i was thare saw the Mermaid Whaleing we mated with the Callao and loned 1 S Boat struck and saved the whale W Boat had one mised and got a nother L Boat got stove all to peaces Capt Lee got one so between the two ships we got 3 small Whales

May 24th This day begins with strong breaze from N W at day light in the morning saw Whales a bout 2 miles to the windard going quick to the N E the neef in sight bering N W 12 miles we chase the whales all day with the ship loned the twonds night but got nothing the Mermade and Callao in compney so ends

61

June 3d 1872 Cruising of Pollock Reef



This day begins with a good hooke sail breaze from S S W ship heading under all sail at 1 P.M. saw Whales going quick to S W. chased them all day with ship dident get near a nuff to lone for them the Mermade in sight Pollock Reef baring W 15 miles dist

so ends

June 4th this day begins with fine weather at 8 A.m the Mermade rose Whales and set the colors for us at 9 A.m loned the Boats at A.m B Boat struck a large Whale the sum bad until 2 P.m and then stoped the W Boat went on and second Boat the made for her and stove her bad with his jaw the L Boat went on and struck and the Whale made for her and bit her all to peces S Boat took the W Boats line and tride to get a chance to kill the Whale but the Whale would not sum near him he would settle down under and sum up under the Boat and then he took to running at sundown S B drawed and B B cut ands so ends this bad days work Pollock Reef baring N W 12 miles dis

June 15th bad weather a gale of wind lasted untill the last day of June sumtimes fresh gale and sumtimes moderate gale ship cruising a bout the Reef saw nothing but Sails plenty of them

July 1st 1872

this day begins with a carrn sheet a new Main Topsail S E Island in sight bearing abt 15 miles distent

Tuesday 2d this day begins with light easterlies winds steering to the westerward at 9 Pm Pollock Reef bearing N 2 miles dist neglected the Chronometer so ends

Wednesday 3d this day begins with fresh breeze from N ship steering W Lat 9.45 S Long 120-17 E

Thursday 4th this day begins with fresh breeze from N at day light in the morning Baled Island in sight after noon saw a small craft bound into the Sound so ends

Friday 5th

this day begins with moderate breeze inclayed in raining the old Main Topsail to bend forward later part strong breeze from W rain so ends Cape Low

Saturday 6th this day begins with squalley Winds from W Split the Fid later part mended the fid W Cape Low bearing N 10 miles dist so ends

Sunday 7th this day begins with wet squalley weather from N later part moderate breeze from W the land in sight so ends

Monday 8th this day begins with fresh gale from S W ship under short sail so ends

Tuesday 9th this day begins with fresh breeze from W saw Chatam Island so ends

Wednesday 10th this day begins with strong N W winds and rainy after noon hailed round to S W ship on the Western Tack so ends

63

July 11th 1872

Thursday 11th This day begins with Strong breezes from S steering W W sent the able Main Topsail forward so ends
Lat 35-58 S Long 114 00 E

Friday 12th This day begins and ends with a calm saw a good sreeney finbacks
Lat 35-22 S Long 113.40 E

Satday 13th This day begins with Strong Northerly winds took in the fore Topsail
Lat 35-30 S Long 112.36 E

Sunday 14th This day begins with light baplimy breazes ship Steaning W so ends

Monday 15th This day begins with fine weather breaze from W steering E saw finbacks
Lat 34-37 S Long 112.44 E so ends

Tuesday 16th This day begins with moderate breaze from W steaning E at 2 Pm made the land Cape Leeuwin saw a gam of finbacks at night com on to rain blowey and blew fresh
Lat 34.20 S Land 114 08 E

Wednesday 17th This day begins with fresh gale from W and ends the same
Lat 34.58 Long 114.30

Thursday 18th This day begins with fresh gale from the westward ands ends with a fresher one
Lat 34.50 Long 114.39 E

Friday 19th This day begins with a calm at noon light breaze from W steaned S
Lat 34.50 Long 115.40 E

64

65

July 20th 1872

Saturday 20th this day begins with fresh breeze from N' ship heading to Chatam Island in sight having crossed 25 miles dist at soundown Thane is a Strong Eastendley current Loands

Sunday 21st this day begins with fresh breeze from N W & ship heading E Cape Hear bearing N' 20 miles distant saw a Steamer bound into the Saund At four Pm commenced to blow a gale ~~=~~ from N closted reefed the Main topsail and turned up the Band W Boats ship heading West so ends

Monday 22nd this day begins with heavy gale from N W at 6 Am hand the main topsail at 10 Am burst the Main Spencer and broke the clue ning out of the Fore Staysail set the main Staysail it blowed very heavy at 5 Pm began to moderate so ends

Tuesday 23d this day begins with heavy gail from W ship under main Staysail heading S S W at four Pm began to moderate at 9 Pm the S W cleared away split the Jib so ends

Wednesday 24th this day begins with strong breeze and squalls from S W at 9 Pm came to Anchor in Frenchmans bay so ends

Wednesday 31st this day begins begins with light breeze from W at 8 Am took the Anchor and went to sea in the afternoon spoke the Callao Capt Lee of Mount Gardner
so ends

65

Aug 1st 1872 Bark Swallow



45

Thursday 1st this day begins with ~~fresh~~ breeze
from W' at 9 Am saw Whales Bald
Island baring W' W' W 20 miles dist boat
the Boats the W Boat struck a large
Whale and got stove the other Boats
took the stoven Boat to the ship
and the secong Mate took the S Boat
and went after and struck a small
Whale and killed and took a long side
the S Boat struck a 40 bbls Whale
run to the windward bust the line
at sundown and came on board the
Callao struck 2 or 3 but got nothing
so ends

Friday 2d this day begins with strong breeze
from W' commenced cutting at day
lite in the morning and commenced
bayling in the after noon it rained
all night so ends

Sataday 3d this day begins with light breeze
and rain from W' finished bayling
at 6 PM so ends

Sunday 4th this day begins with light bayling
winds ship on dif tacks Point Hood
in sight so ends

Monday 5th this day begins with light baylings
winds imployed in stowing down in the
after hole Point Hood in sight
at noon light breeze from E steering
W' until 12 at night layed by the
wind heading S S W with the
head yards a back
so ends

Aug 6th 1872 Cruising off Newfoland

Tuesday 6th This day begins with strong dubble reef topsail breaze from E ship heading S.S.E. imployed in repairing the W Boat Bald Island in sight baring N.W 20 distant so ends this day

Wednesday 7th This day begins with strong breaze and rain from E ship heading N.N.E fore topsail in at 3 PM. cleaned up sat the fore topsail and steared W at 10 PM luffed by the wind heading S.S.E Brake Sea light in sight baining N.W 12 miles distant so ends

Thursday 8th this day begins with light breaze from E steaning W at sundown luffed by the wind W. Cape Race baning N.E 25 miles so ends

Friday 9th this day begins with strong breaze from E steaning W at noon light breaze at sundown commenced raining the wind from N.E & run untill 11 Oclock at night and have to so ends

Saturday 10th This day begins with E strong breaze and rain from N.E steared W under short sail untill noon and luffed to the wind heading N.N.W saw a school of Killers

Sept 22 1872

Sunday 22d this day begins with fresh breaze
from N' 9 Am saw whales
going quick to the N' W. the dide
away to a carm at 5 Pm saw
more whales going S S W lowed
the Boats and chased carm could not
git to them so ends
Lat 35.10 Long 115.10 &



Monday 23d this day begins with strong
breaze from N' steered dif courses
at dark saw two Paint Ender
Easter in sight baring N' 30 miles
distent to late to lone so ends

Tuesday 24th this day begins with strong
breaze and rain from N' W
after noon fresh gale from S W
so ends

Wedensday 25th this day begins with fresh
gale from S W so ends

Thursday 26th this day begins with fresh gale
from S W saw Chatam Island
baring N' 25 miles dist
so ends

Friday 27th This day begins with strong breaze
from ~~N E~~ S E ship heading S W later
part fine weather
the land in sight
Lat 35 27 S Long 116 21 &

Saturday 28th this day begins with moderate breaze
from S S E steaning N W & N
no observation so ends

Sept 29th 1872 Cruising of Leeuwin

Sunday 29th this day begins with light breaze from S E steared N N E. until and then steared by the wind heading E N E at 4 PM rased the land Cape Leeuwin baind N E by N 45 miles dist saw sum finbacks so ends this day Lat 35.01 Long 114.35

Monday 30th this day begins with light baffling winds ship on dif tacks saw a Sail at 5 PM baring S E and plenty big tide nips so ends this day

Lat 35.12 S Long 114.44 E

Oct

Tuesday 1st this day begins with fine weather and a nice breaze from S E saw a Bark cutting tow more sails in sight one of them a merchantman saw sum finbacks ship on dif tacks so ends Lat 35-11 S Long 115-01 E

Wednesday 2nd this day begins with strong dubble reef topsail breaze from E S E mid fresh gale from E ship under dubble reef main topsail heading S S E so ends this day

Lat 35.12 S. Long 114 45 E.

Thursday 3rd this day begins with fresh gail from E ship heading S S E under dubble reef maintopsail saw a large school Black Fish playing round the ship so ends this day

Lat 35-58 S. Long 114-24. E

Friday 4th this day begins with strong dubble reef topsail breaze from S E ship heading E N E so ends

Lat 36.12 S Long 114 47 E

Saturday 5th this day begins with moderate breaze from W steering N E at sundown strong breaze from W put the under dubble reef main topsail and steered E so ends Lat 35.40 S Long 115.20 E

69

Oct 6th 1872

Sunday 6th This day begins with fresh gail from S W steaming E by N under dubble reef main topsail at day light in the morning W. Cape Saw bearing N E 65 miles dist at 10 am split the fib and fore topsail in the passedge under Bald Head beat into Frenchmans bay under dubble reef main topsail Foresail and reefed Mainsail came to Anchor at half past fore P M so ends this day



Tuesday 22d This day begins with moderate breeze from S W at 3 P M took the Anchor and went to sea so ends

Wedensday 23d This day begins with moderate breeze from S W spoke the Canton Capt Topham of Bald Island so ends

Thursday 24th this day begins with a cann got a Cask of Molasses a 119 Galons from the Canton of Bald Island so ends

Friday 25th This day begins with fresh breez from E steaning W at sundown dubbled reef the Topsails and steaned W all night so ends

Saday 26th This day begins with moderate breez from S spoke the Henkleas Capt Baker saw thre sails at 4 P M Chatam Island in sight 10 miles distent bearing N E so ends

Nov 16 1872

Saturday 16th this day begins with strong breaze from S
at 5 PM saw two whales going quick to the
W S W at sundown loned the Boats and
tride to cut the whales of. but could
not do it called the Boats a board
Chatam Island baring N W 25 dist miles

Sunday 17th this day begins with strong dubble reef
topsail ship on dif tack spoke the
Offley Capt Monison of Hobentown
off. Chatam Island the Slender in sight
so ends this day

Monday 18th this day begins with ~~strong~~ light breaze
from S W ship on dif tack spoke the
Bark Fanney Nickerson Capt Gaffin
of Hobertown Lat 44 29 S Long 117.00 E

Tuesday 19th This day begins with light breaze from
W steaning E & E at sundown Bald
Head baring N W 30 miles dist the
Bank Fanney Nickerson in sight

Thursday 21st this day begins with fresh breaze from
E S E saw the Fanney Nickerson and
Offley whaling they boath got a whale
a peace before noon we got one a long
side at dark bloewing a fresh gale
the Whales gaing S W let the whale
lay a long side so ends Ball Head
baring N E 40 miles dist

Friday 22d this day begins with fresh gail from
S E & S E to rigged to cut ship heading N E
under Main Spencer and fore topmast
Staysail at sundown wore ship heading
S S W with the whale to the leward
so ends

Nov 23 1872

Saturday 23d This day begins with fresh gale from S & ship heading S S W under staysails with the whale a long side-to nuged to cut so ends Lat 37.23

Sunday 24th this day begins with fresh gale and rain from S S E at 2 Pm hooked on and cut the head sqwair of and cut in the Bodey at 8 Pm panted the fluke chane that was past to the head and lost the head so ends Lat 35.25

Monday 25th this day begins with fresh gale from S ship under closte reef topsails looking for the head commenced bayling Chatam Island in sight bearing of 10 miles dist two sails in sight so ends

Tuesday 26th this day begins with strong breaze from S finished bayling close in to Chatam Island two sails in sight so ends

Wednesday 27th this day begins with moderate breaze from E & S E spoke the Gazelle and Canton of Chatham Island so ends

Thursday 28th this day begins with fine weather and moderate breaze from E S E employed in stowing down so ends

Friday 29th this day begins with fresh breaze from E S E ship on dif tacks saw a lot of finbacks

Dec 8th 1872

Sunday 8th this day begins with light breaze from SE three Sails in sight at four PM saw the Stamboule Cutting and two ships Whaling At 5 PM Lowed two Boats the Struck and Lanted the L Boat second boat S.B. lowed and struck the last Whale killed and took a cond side bald Head Baring N by E 25 miles dist so ends

Monday 9th This day begins with fresh breaze from SE cut in the Whale and started th works so ends

Tuesday 10th this day begins with moderate breaze from E employed in bayleng so ends

Wednesday 11th this day beging with light breaze from E at 8 PM picked up a dead Whale cut him in Bald Head baring N.E & E 25 miles so ends

Thursday 12th this day begins with light breaze from E. later part fresh breaze from SW employed in bayling spoke the Bark Islander last Flamlin so ends

Friday 13th this day begins with a fresh breaze from W saw two ships Whaleing to the windard ~~of~~ so. Bald Island baring N E so ends

Saterday 14th this day begins with moderate breaze from W by S W saw two Whales Bald Island baring N by W 25 miles lowed and chased all day the gaining quick to the Eastward danted twice got nothing finished bayling so ends

Dec · 15th 1872

Sunday 15th this day begins with light breaze from
S W at noon saw the Bermuda Whaleing
she Saled them they went quick to
windward at 5 P M saw the Islender
Whaleing at 6 lowed two Boats the
Bow Boat struck and got Stove
the L B took the line towed 3 or 4
Boats one went to the Whale and
the other to the Stoven Boat the Whale
cut a boat and the second Boat
cauldent get fast so we mated
With the Islander took the Whale
a long side of the Islander at
10 P M so ends Bald Island S 90 W



Monday 16th this day begins with fresh breaze
& from S W imployed in stowing down
Tuesday 17th and put 50 bbls of Casks on board
the Islander so ends

Wednesday 18th this day begins with light baffling
breaze at day light saw the
Bermuda cutting of Cape Bond
so ends

Thursday 19th this day begins with fresh breaze from
W imployed in stowing Oil in the after
hole so ends

Friday 20th this day begins with light breaze from
I took 50 bbls Oil from the Islender
of Bald Head and she went in so ends
Satday 21st this day begins with light breaze from
E imployed in Stowing Oil in the
after hole and repaiking the B Boat
Bald Head in sight baring S W
40 miles dist
so ends this day

Jan 4th 1872

Friday 4th This day begins with Strong breaze from S
steering W at P M saw a ship Whaling
at 6 P M. Lowed the Boats W Boat struck
killed and took a long side no ends
Lat 35.20 Long 116.30 W



Sunday 12th This day begins with light breaze
from W spoke the Bark Vigelante at
2 P M saw Whales going quick to
the Eastward Lowed and chased
till dark no ends
Lat 35 20 Long 114.20



Jan 6th Chro 24 miles out W of the Ship.

March 17th 1873

Monday 17th took our Anchor and started
for home Strate as a line

June 11th 1873

Wednesday 11 saw small Whales lowed and got
4 small Whales
Lat 16.41 N. Long 52.00 W



Wednsday 18th saw Whales lowed and got 4 each
Boat got a Whale Lat 27.30 Long 69.19



June 22nd 1873

Sunday 22nd saw Whales at 3 P.M. going quick to the Westward loved and chased till dark got nothing



Lat 30-50 Long 64.20

March 27th 1877 Bark James Capt Ludlow
Tuesday Sailed from Newbedford Strong
breeze and thick fog from E

Wednesday 28th this day begins with strong
breeze and thick fog from E
mid fresh breeze and thick
fog from S Ships on the Eastern
whider-shore sail later-part
the same so ends

Thursday 29th this day begins with fresh
gale and thick fog from SE strong
SE mid and later part the same

April 1 Sunday this day begins with strong
breeze from SW steering ESE
saw sum Barils of Cannoean
a float and a sail
Lat 38.13 Long 69.55

May 14th 1877 Monday this day begins with strong
gale from W saw Black Fish
and a Steamer so ends
Lat 49.35 Long 23.32

Tuesday 15th this day begins with fresh
gale from SW saw 3 Sperm Whales
at day light lanced the La Boat
saw nothing more of the Whales
Lat 50.2 Long 24.04

Thursday 17th this day begins with light breez
from W saw a bark Whaling
at 5 PM her Boat struck at
dark she got loose and lost
lost the Whale so ends
Lat 49.32 Long 21.10

May 28th 1877

Monday 28th This day begins with fresh breeze from W and mid thro same spok the Comadore Morris bo't Winslow With two W Whales

Lat 49.5 9 Long 22.37

June 6th 1877

Wednesday 6th This day begins with a strong breeze from W ship heading S 15° W mid and later part the same Bound down on the Western ground

Lat 48.45 W Long 23.25 W

August

August 1877

Thursday 9th this day begins with moderate breeze from W ship heading W by W at two O'clock P.M saw a lone Sperm Whale going quick to the W loned for him got nothing for end

Lat 46.32 N Long 44.40 W

Friday 10th This day begins with fresh breeze from W at daylight saw a Bark W Whaling at ~~b~~ Eleven O'clock we loned the whales went quick to the W at part PM the W Whales milled off loned and got a 40 bbls Whale To ends

Lat 46.30 N Long 44.50 W

Thursday 24th saw W Whales, loned and chased 2 Boat went on Board Master Landed when Shore came in thick rainey weather remained on board

Lat 40.50 N Long 47.25 W

Aug 27th 1847

Saturday 27 this day begins with light breazes from S at day light brake out the main hatch to stow down Oil at seven Oclock Am saw Whales, boned and got one and stowed down fifteen bbls Oil so ends. 41.20 Long 47.17 Lat 40.44 N Long 47.36 W

Sept 1st 1847

Monday 1st fine weather saw Whales Saturday 1st at day light boned and got one Lat 40.10 N Long 47.36 W

Monday 3d this day begins with light breazes from S.W employed in bayling at day light saw whales boned and got and saw a bank take a Whale along so ends Lat 40.32 N Long 48.02 W

Sunday 16th this day begins with strong breaze from S.W at day light close in to Flores layed of and on so ends

Monday 17 layed of and at Flores the last incite a shore and incite of Patatoes so ends

Thursday 20th came to Anchorat Fayal so ends

Friday 28th took an anchor and lay of and at Fayal so ends

Saturday 29th left came on board and left the Island so ends

80 81

Oct 16th 1877

Tuesday 16th came to Anchor in Teneriffe

Wednesday 24 took our Anchor and steamed SW 20 miles

November 1st

Thursday 1st Lagged afraid on at Brava

Saturday 3d left brava

Saturday 17th crost the line

December 1st 1877

Saturday 1st this day begins with fresh breaze from NE steaming SW at two P.M. saw Whales lowed and got one small whale 20 miles

Lat 25.55 S Long

Sunday 2d this day begins with moderate breaze from NE hooked on and cut the whale in at four P.M. saw Whales lowed and got one small whale 20 miles

Lat 26.16 S Long 41.40 W

Jan. 16th this day begins with strong breaze from NE steaming SE at two O'clock saw a lone Sperm whale going quick to windward lowed two Boats darted at him under-water no chance no ends

Lat 39.33 S Long 52.18 W

31.

Jan 17 1878
this day begins with light
breaze from SE at six Oclock
Am saw a School of Sperm lowed
and chased S. Boat had a Whale
missed at five Pm Se Boat and
got Nave got the whale a
long side at dusk large Whale
no ends
Lat 39.33 S Long 52 W

Jan 28 " this day begins with fine weather
and moderate breeze from N
at day light saw a School
of large whales lowed and
got two on ends
Lat 39 S Long 52 30

Feb 14 this day begins with fresh
breeze from S saw 4 whales
at seven Oclock Am lowed
and chased all day got nothing
mid ranm 0 ends
Lat 41.00 S Long 53.30 W

Feb 11th saw 2 Whales at seven Oclock
Am lowed and chased all
day Starboard Boat started
no chance whales went to windward
to windward 0 ends
Lat 39.40 S Long 54.10 W

Feb 22d this day begins with fine
weather at four Oclock Pm
saw 2 Whales lowed B. Boat
struck and got close Bad
let the Boat go got the Whale
made 125 bbls 2 ends
Lat 40.52 S Long 59.08 W

52 83

March 9th 1878
this day begins with light breaze
from S mid the same at ~~East~~
Eleven Oclock Am saw Whales
lowed and gat one large whale
10 ends
Lat 39.02 S Long 52.00 W

Whales

March 17th saw Whales lowed and chased
all day for nugged rouldent
keep nun of the whales out of
the Boats 20 ends
Lat 38.20 S Long 51.50 W

March 19th this day begins with light breaze
from E saw a school of small
Whales at day light lowed and
gat one 35 bbls Whale took him
a long side and cut him later
part hazey gale from S E
10 ends
Lat 38.20 S Long 51.35 W

March 22d left Patagona and bound
for St Helena

April 20th 1878 came to Anchorat
St Helena

May 20th took our Anchor and layed
of and. Two days and then the
Capt came on board and went
to Sea

May 26th this day begins with light breaze
from SE ship heading East at
three Oclock Pm saw a school
of small Sperm whales going
quick to the SE gat nothing
20 ends
Lat 15.26 S Long 4.35 W

June 11th 1878

this day begins with a rain
imployed in cleaning Chanoplates
ashore the Bark Bant Gosnold
Capt Robeyson ar ends
Lat 7.36 S. Long 10.28 W E

June 12th

this days begins with fine weather
Shake the Brig F H Moon
Capt Smith ar ends
Lat 8.41 S Long 10.38 E

June 23rd this day begins with light
breaze from S steaning to
the N at daylight the Coast
of Africa in sight nav
two sails at Anchor nav
two Humpbacks ar ends
Lat 6.48 S Long 12.16 E

June 25th Saw Humpbacks lanced and
gat one came to Anchor of
Black Point ar end

June 26th lanced and gat a Cauw and
Calf sunk the Cauw gat her
up two days after ar ends

July 13th this day begins with light
breaze from SW gat the
ship under way at daylight
1 Oclock Pm saw a Cauw and
Calf lanced and gat the
Calf ar ends

July 22d came to Anchor in Loanga
Bay at Anvad and water lay
in Loanga 5 days

84 85

July 21st 1878
got the ship under way and
started for St Helena

Aug 13 this day begins with Strong S E trades
at four Oclock P M. Made St Helena
at 12 Oclock at knight came to
Anchor

Aug 22nd took the anchor and went out
and lay of and the East ashore
the day of and on 11 days.

Sept 12th this day begins with fresh trades
made Sunadad at 10 A M
20.21.S Long 29.10. W

Oct 10th This day fine weather and
Calm saw two Right Whales
loned and struck both of them
killed one of them and sunk him
and parted from the other lost
seven fathoms of water

Oct 21st spoke the Charles W Morgan
Capt Ellis Lat 36.14 S Long 73.14 W

Nov 19th this day begins with fine weather
Cape three Points N N E Dist
a Ranges Cate hes Liver Payseno
twelve men had sum of the
crane layed up for three or
four days and I was one of
them my Capitte hante
craved mercy
Lat 44 29 S. Long 60 95 W

Payseno Parkas

85

Nov 25th 1878
Monday This day begins with moderate
breezes from N W steering S S W
Saw Ice in sight Spoke
a Spanish Gun Boat anchored
Sulpher Batams ac ends
Lat 50.09 S. Long 67.26 W.

Nov 27th this day begins with light breezes
from N steering S. Cape
Fair Weather in sight later
part steered N E got a sup
of prospecting going to look
for Sperm Whales ac ends

Dec 1st 1878 this day begins with
fresh breezes from S W steering
N E mid the same saw one
Sail at four Oclock Pm saw
Ice Bergs pased closte to
them they were very large
at dark hauled a back and
lay untill morning ac ends
Lat 41.30 S. Long 59.29 W

Dec 2nd heavy gale from S W ship
laying to under Storm staysail
Staysail and Mizen staysail
ice bergs in sight ac ends

Dec 23rd this day begins with fresh
gale and squalls from S W
ship heading W N W at Eleven
AM saw Sperm Whales
saw one risen
Lat 35 50 N Lo 19 41.25 W

Dec 28th 1878

this day begins with moderate breaze from SW ship heading NNE Spoke the Bark Josephine Capt Soang

Lat 37.04 S. Long 51.28 W

January 1879 Month Comenced the head from the Lat to 36. to 41 and Long 48 to 52 saw nothing but Pinces and Shumpers

Feb 4th 1879 Started a coast to the Westen ground looking for Bite Whales Well we have got over a coast to the Westen Islands have found meny Whales get raise a coast in the Lat 41 to 42 saw a gooded of Head in the Lat 42 00 Long 27 56

Feb 28 1879 the Captain went a shore at Tristan Island and got some Potatoes and a Sheep

March 27th 1879 this day begins with strong S.E. trades saw a School of small Whales going quick to Windward lowed and chased got nothing

Lat 20.33 S Long 9.19 E

April 9th 1879

Wednesday 9th this day begins with fine weather
at 5 Past 11 Oclock Am came
to Anchor at St Bedans

22d

22d this day begins with fine
weather at noon gat the
under way wente out and
lay of and on all day

23d this day fine weather
at five Oclock the Capt
came on board and steered
of NNW all day

30th this day begins with
fine weather at day light
the Island of Asention
in sight at Eleven Am
saw a Schaul of small
Whales Joned and gat on
the Island bearing SE
twenty five miles distans
cruced round there a
Week saw nothing more

May 16th this day begins with moderate
breaze from SE crossed
the line to day

June 14th saw a Schaul of Small Spirm
Whales going quick to window
boned and chased gat
nothing all ends
Lat 28 35 N Long 48 20 W

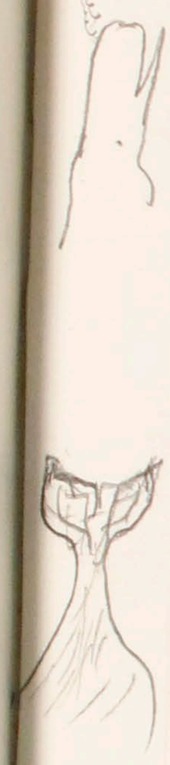
85

89

July 7th 1879

This day begins with a calm
mid the same at daylight
saw Spirm Whales lanced and
got one big Whale
Lat 38.20 N Long 33.30 W

14th This day begins with fine
weather at four Oclock Pm
saw a large lone Whale
going to the windward pulled
for him and Gallied him
Lat 38.19 N Long 32.24 W



25 the Capt wrote a chart an
Flores to get anm recruits

26 got a hundred bushels of
Patatoes and a lot of Unions

31st fine weather at four Oclock
saw a large lone Whale going
to windward lanced and
chased got nothing
Lat 39.40 N Long 33.42 W

Aug 24th This day a calm at four
Pm saw a large Spirm Whale
lanced and chased the Whale
stayed down an hour
when we got out we have the
most as it was dark we kept the
same up Lat 35 00 N Long 44 38 W

25th saw a large Whale a calm
down three miles off to late
to lance
Lat 35.00 Long 44.30

89.

Sept 2d 1879

Gained the Bank Alice Knowles Capt Foster two hundred and fifteen bbls Sperm Oil

Lat 35 42 N Long 46 14 W

9th saw a School of Cacus loned and got three

Lat 34.15 N Long 49 00 W

11th at seven Oclock Sam saw a large lone Whale loned and got him

Lat 34.35 N Long 49 00 W

13th saw a School of Cacus loned and got one

Lat 34.50 N Long 49 20 W

17th saw a School of Cacus loned and chased got nothing

Lat 35 00 Long 51 45

Bark Maryland Capt
George Allen
Sailed June 1st 1880

June Tuesday 1

8 This day light airs
8 from NW at Eleven Oclock
Saw a School of
small Spirm Whales going
8 quick to the SW Layed
four Boats and chased
got nothing
Lat 35 00 N Long 69 00 W
or there abouts

June 24th This day begins with freshbreez
and smokes weather from SW
Spake the Bark Jahn Cann
Capt Smith and Let Joseph
W. Stafford go on board
of the Canner he stayed
a way on board of us in
Newbedford
Lat 34.33 N Long 44 36

June 29th This day begins with light breez
from SW steering E by S at
four Oclock Pm raised a large
Spirm Whale going quick
to the NW. Layed Two Boats
and chased till Dark couldent
ketch them The Jahn Canner
in sight Kolaing a long
after us Latest part Clear
so ends

Lat 36.20 N Long 4438 W

June 30th This day begins With a Calm mid light breaze from E At Eight Oclock AM saw a large Spirm Whale loned four Boats off B struck and shot five Bombs in to his small and that his line of the Whale was running and run bad lost him the John Canner loned three boats

Lat 36.25 N Long 44 40 W

July 14 This day begins with light breaze from S E & the same Gamed the Bark Camenlane Capt Briggs 1300 bbls Sperm

Lat 35.35 N Long 46 45 W

July 17th This day begins with fine weather Gamed the Bark Palmetto Capt Ship Lat 34.23 N Long 42 47 W

July 18th This day begins with fresh breaze from N N W ship heading NE at Seven Oclock AM saw Sperm Whales loned Le Boat struck killed and took him a long side the whale struck took two Boats to hold him up

Lat 34.33 N Long 42 00 W

July 23rd this day begins with fresh breaze from N Ship E & E at Noon Oclock AM. saw a Schol of small whales cruising which to windward loned L.B. struck killed and took him a long side

Lat 35 49 N Long 42.20 W

Aug 3d 1880 Cruising on the Western Ground

Aug 9th This day begins with strong breaze from W at three Oclock P.M. saw three large Sperm whales going quick to the SE made all sail and chased after them at dark the whales a bout five miles to windward

Lat 34.31 N Long 41.32 W



Aug 4th This day begins with light breezes and fine weather at seven Oclock A.M. saw three large Whales going to windward lowed and chased a bout five Oclock P.M. Lo B struck and got stove got the Whale Spouting Blood and got stove and lost him

Lat 3520 N Long 41.27 W



Aug 11th This day begins with fresh breeze from NE Gamed the Schooner B.F. Sparks Capt Ewell

Lat 3424 N Long 4140 W

Sept 4th This day a Ramm and at five Oclock P.M. saw a large lone whale lowed and the W B pulled on to him and struck him and killed him the Whale sunk nun the ship to the Whale and took the line and hunted it last on Whale

Lat 3440 N Long 4116 W



94

Sept. 4

Sept 14 This day begins with light breez from S W at day light. saw a School of Sperm Whales going to windward loned the Boats and chased L B. struck got the line foul of a loos Whale and spanted. from the paste one hauled up and killed the loas one W B. struck the past one and got fast line and spanted from him lost him got the other a long side a bout sundown
Lat 34.15 N Long 41 23 W

Sept 26th saw two Whales loned and B.B. struck got him a long side a bout sundown
Lat 34.30 N Long 41.25 W

Oct 1st this day begins with a strong breaze and heavy sea at 6 A M saw a School of Cows and Calvs going quick to windward loned got nothing re taken
Lat 32.20 N Long 39.50 W

Oct 2d this day begins with strong breaze and meged weather saw a school of small whales loned L B. B. B. struck W B had one meet got two Whales
Lat 32 41 Long 39 10

Sperm Whales

95

Left Port Wermouth

1880

Oct 12th this day begins with
strong breeze from W S W
lay off and on at Port
Dickgarder Flores

Oct 13th heavy gale from W W
laying off Flores

Oct 14th fresh gale from W on
laying off Flores Sup.
under 2 close reef topsails

Oct 15th this day begins with fresh
gale from W W at 7 O'clock
A M run under the lee of
Flores and lay off and on at
Leigen saw three sails and
saw a Steamer at Anchor
of Santie Cruice later
part thick foggy weather

Oct 16th this day begins with moderate
breeze and thick foggy from
W and the same ship on
dif tacks and laying a
back & forth all the time
looking for the land all
day but did not see it

Oct 17th
this day begins with strong breez
from S W and fresh gale from
S W Ship under Close reef
main topsail laying between
Flores and Corvo later
part more moderate
set the fore topsail saw
the A. B. Bucker Craft
Lifeboat laying off and on
at Flores

96

Oct 18th 1880

18th This day begins with fresh breeze from S and the same at daylight Flores bearing S 5 leagues at sundown eldest isle to Pico Delgarde came on a heavy tempest at dark Cape bearing E 5 leagues miles Flores bearing S five miles

Oct 19th still laying of and at Flores strong breeze and squalley Capt Gifford and Boats crew came on board from the shore his Bark A. B. Tucker got aload of this Capt had been ashore a week

Oct 20th This day begins with a strong double reef topsail breeze and squalls Capt Gifford Bark came on and went o board at 4 Oclock P.M steered S E

Oct 21st This day begins with strong breeze from N W at 8 Oclock A.M the Capt went ashore at Fayal

Oct 22d laying of and at Fayal

Oct 23d left Fayal at 11 A.M

Oct 24 laying under Sucora in a strong breeze and squalley

Oct 25 past St Michels and St. Mungos at dark

Oct 31st 1880

Tuesday 31st came to Anchor at Teneriffe

Nov 16th left Teneriffe

Nov 23 lay off and at St Jago

Nov 25 lay off and at Bravo

Nov 28th left Bravo

Dec 10th past St Pauls Rocks

March 27th 1881 Saw Whales on the Coast of Africa lowed the Boats B and W Boats struck W Boat saved hers Boat got stove the ship went to pick it the Staven Boat and she capsised a long side Mr Laurence the Third Mate and one man were drowned Lat 21.18 S Long 10.04 E

Two Men Drowned

April 6 went in to St Helena

" 27 left St Helena

May 11th came to Anchor at Ascension

" 13th sailed from Ascension

June 13th spoke Ship Alex Gibson

" 14 Gamed the Brig Ada Crobridge Capt Hamblin

June 29th 1851

the Capt Wife is verey sick
we stear for Bermudens
Lat 33.56 N Long 54.15 W

July 8th Fine weather and verey light
breaze from W S W have had
head winds ever sence July 1st
at 2 o muneto 8 P M the Capt
Wife died of Consumption
we are still traying to get
to Bermuda wind still a head
Lat 33.37 N Long 61.00 W

July 16th raised Bermuda at 5 P M at 7
we got a Pilat lay of and on
all night

July 16th went in to Anchor

July 21st left Bermuda the Capt has
gon hom with his Children

July 28 this day fine weather saw
a school of whales at daylig
lowed the Boats Boat a large
whale and saved his
Lat 35.20 N Long 51.15 W

Oct 29th 1880 Bark Mermaid

Oct 29th visited Fernandina a boat 9 miles distant at sundown dide out a canvas all night

Oct 30th this day light airs from E Steering S S W at sundown Fernandina bearing S S W a boat 6 miles distant.

Aug 5th 1851 Western Gramed
the bark paired Sperm Whales
lared the Boats never saw
the after Lat 34.19 N Long 49.40 W

" 7th Gamed the Bark John A Winthrop
of New Bedford

" 8th Gamed the Brig Henry Trowbridge
Capt Hamblin of Stonington

" 10th Saw Whales lared 2 Boat
struck saved the whale made
a hundred & ponteg bbles
Lat 34.54 N Long 47.24 W

" 16 Saw the Bark Ware whaling
me mated with her our W. B.
struck an Eighteg bbls Whale
and saved him Lat 35.30 Long 47.30

Sept 24th saw the Bark Seine Whaling
me lared and pulled up to
them they galed the whale
at dark spoke the Seine
got Nothing 35.24 Long 46.50 W

" 28th Gamed the Bark Seine
Capt Macomber

" 30th Spoke the Brig Water-
Witch of Baltimore

Oct 7th raised a school of small
Whales a boat 2 Ps lared
the Boats the Minerva lared
her Boats and struck and
saved her Whale
Lat 34.44 N Long 41.30 W
Lat 34.40 N Long 41.30

101

Sept 25 1881 Western Ground

" 25th Saw a schoal of small Whales going quick to the Nor East and chased but got nothing
Lat 34.30 N Long 47.00 W

" 26th Spoke the Bark J. P. West
Lat 34.11 N Long 41.30 W

Oct 5th saw the J. P. West whaling run down to her Boated with her we got two whales and she got one

" 8th got a heavy Gale from the N E blode away the Head Rigging and Mainsail

" 17th this day begins with strong breze from N Leaning E by E at 11 Am raised a Whale going quick to the N did not Lane

Oct 22d Fayal in sight at daylight the Boat went a shore a bout 9 Am and came found Capt Allen at sunset the Capt came aboard and cleared for Teneriffe

" 24th Arrived at Teneriffe

Nov 20th Shiped 272 bbls of Oil by the Brig Edward Hatton

Nov 21st sailed from Benenhoe for Bravo

" 24th raised a school of small Whales Lanced the Boat S.W. Struck and saved a small Whale
Lat 24 B N Long 22.30 W

" 25th raised Brava bay of andan

Dec 5th left Brava saw the 6. W. Morgen laying off andon

" 18 got a Black Fish

January 20th 1882 saw a school of whales going quick to windward lanch and chased got nothing at dark saw them a gain loned for them but did not see them after we loned to dark.
Lat 34.28 S Long 51.09 W

" 23d saw a school of Whales at andaran loned the Boats but it dark never saw the Whales a gain
Lat 34.30 S Long 51.20 W

" 31st saw school of Sperm Whales going quick to windward did not lone
Lat 40.00 S Long 52.24 W

Feb 26th 1882 St Catherines
this day fine weather
raised St Catherines

Feb 27th Came to Anchor at St Louis
bey trying to find the
place for a week

March 8th sailed from St Catherines

" 14th saw a school of Sperm
whales loned and Galed
them got nothing
Lat 21.20 S Long 98.40 W

April 10th went a fishing at
St Pauls Rocks got a good
lot

May 8th Came to Anchor at Fayal

" 23d Sailed from Fayal

" 28th saw Sperm Whales
loned the Boats L Struck
and saved a 60 bbls whale
Lat 34.30 N Long 33.44 W

July 16th This day begins with fresh
breze from E raised
a large lone Whale going
quick to the E & loned
and chased got nothing
kicked up a small
Boat
Lat 37.5 N Long 43-00 W

Aug 7th 1882
Spoke the Vanvem H. Hill

" 8th Spoke the M. H. Adams Capt
Allen

" 12th Spoke the Bark Loyola
Lat 36.00 N Long 48.22 W

Capt 2d spoke the Bark Bousseau
Capt Weeks
Lat 39.16 N Long 39.53 W

" 9th Spoke the Bark ~~Seine~~ Bousseau
Lat 38.57 N Long 38.10 W

" 12 Spoke the Bark Seine
Lat 40.16 N Long 31.02 W

" 13th Saw a large lone whale
Loned for him and the
Seine loned the Seines W B
Sailed the whale
Lat 40.16 N Long 36.52 W

" 14th this day begins with strong
breezes from SE at 9 Am
Saw the Bentty whaling
Schooner Weather Beam she
loned and sailed to the
windward the Bentty Boat
struck and lost the Whale
Lat 40.00 N Long 35 00

" 15th Made the Island of Flores
in sight

" 17th lay off and at Flores

105

Sept 19th 1882

raised a School of small whales of Flores loved the Boats the third Mate run in ahead of the other Boats and Galed the Whales had one raised he ses

Sept 23d Came to Anchor at Fayal a bout 8 PM

Oct 5th Sailed from Fayal for home

Oct 21st This day begins with fresh breaze from E at 7 AM raised 2 whales gaining quick to windward landed and chased and that was all the good it does

Ship Eliza Adams Capt Howland

Sailed from Newbedford
Oct 16th 1883

Monday ~~Dec~~ 14th ~~15~~ January 14th 1884
Commences with fresh
gale from W at noon saw
Spirm Whales going quick
to windward run in to them
with the Ship before we
saw them no chance did not
lone
Lat 36.39 S Long 10.07 E

Friday Jan 25th 1884
saw Whales lowed and took
four small Whales
Lat 22.30 S Long 10.20 E

Monday March 17th 1884
Came to Anchor at St Helena

Wednesday April 2th 1884
took our Anchor and went
to sea hove up two Anchors
on ours and let them go again

Wednesday May 7th 1884
Saw a lone Whale and got him
Lat 2102 S Long 9.40 E

Monday June 9th 1884
saw a lone Whale and got him
Lat 1902 S L 9.06 E

Monday June 16th 1884
saw a school of small Whales
got one sit bbls
Lat 19.32 S Long 8.20 E

Ship Eliza Adams

Friday July 4th 1884
Saw a lone Whale lowed for him
and never saw him after we lowed
Lat about 16.00 S Long about 7.00 E

Thursday July 17th
saw Whales lowed and got one
small Whale
Lat 11.10 S Long 7.08 E

Run in to by a Steamer

Tuesday Jan 20 th 1885

Comences with thick fogg fresh breaze and
from N E fogg and rain squalls
on Starboard tack ship heading W S W
and courses at three O'clock
P M. the Steamer Glenochil
ran in to us and carried a
way our Bowsprit and
fore mast we lowered a
Boat and went a Board of
the Steamer and the Capt
came a board of and stoped
a bout one hour all hands
imployed in clearing away
the wreck

Lat 36.56 S

Sunday Feb 8 th 1885

Came to Anchor at St Helena

So	So	So	H	1872			W O
344	311	114	328	Dec 8	238		342
340	345	100	265	98	190		338
280	314	342	264	98	261	Dec 21st 1872	286
191	234	299	857	116	237		280
338	284	306		210	316		339
289	282	194		214	288	Dec 21st 1872	126
131	298	308		85	48 bbls 189		289
338	301	115		99	262		337
342	286	315		152	312		339
280	91	309		118	165		345
262	199	102		219	258		341
234		24.44		199	146		286
250		299	120	185	279	Jan 4th 1873	281
349	14	276	116	186	312		135
310	344	194	189	190	236		bbls
342	219	191	308	179	134		130
339	251	280		148	194		8 B
285	214	1180	733	156	71 bbls		191
288	341	97 1/4	23 1/8	166			105
286	340	Feb 23 1873		99	265		85
337	283	May 18	May 18	40	175		133
330	120	80 bbls	233	40	268		107
326	339	Aug 25	119	40	97		162
333	338	251	118	83	282	June 11th 1873	99
259	342	306	218	102	43.4 1/2		99
254	339	312	24 bbls	190	bbls		33 bbls
288	204	258		177	300		
138	342	289		216	260		
134	119	45 bbls		197	284		
132	253	Nov 21		190	235		
133	263	126		40	287		
116	235	211		68	283		
254	266	189		287	136	June 18th 1873	
283	332 gallons	307		40	57-6 1/2		
132	339 25 bbls	109		97			
257	339	95		190			
250	341	151		40	1.42-bbls 248		
311	342 246	191		292	54.9		
312	340	41-27 1/2		134			
339	240			269			

Account of Oil

H	B
Oct 25 '69	
339	343
336	338
283	287
958	289
bbls	283
79 9½	540
May 25th 1870	
H	B
342	338
341	288
1853	280
bbls gal	
58.26	264
Oct 25th 1870	
H	341
	342
340	254
344	257
	343
214	131
	139
28 bbls 16 gal	
Dec 14th	
264	232
339	342
349	250
120 25	310
259 bbls	345
342 69	314
340	184
	116
	192
282	16 Gal
334	
255	117 bbls
311	
312	
269	
321	

Feb 13
W.C.
285
335
285
339
286
345
286
345
289
120
135
3051
96 bbls
26 Gal
March
3
282
339
280
338
286
349
261
213
2348
74 bbls

THE KENDALL WHALING MUSEUM
Sharon, Massachusetts USA